REGIONAL STREAM SEDIMENT AND WATER GEOCHEMICAL DATA

PINE PASS (NTS 93O), BRITISH COLUMBIA

*** APPENDIX C - MAPS ***

Table of Contents

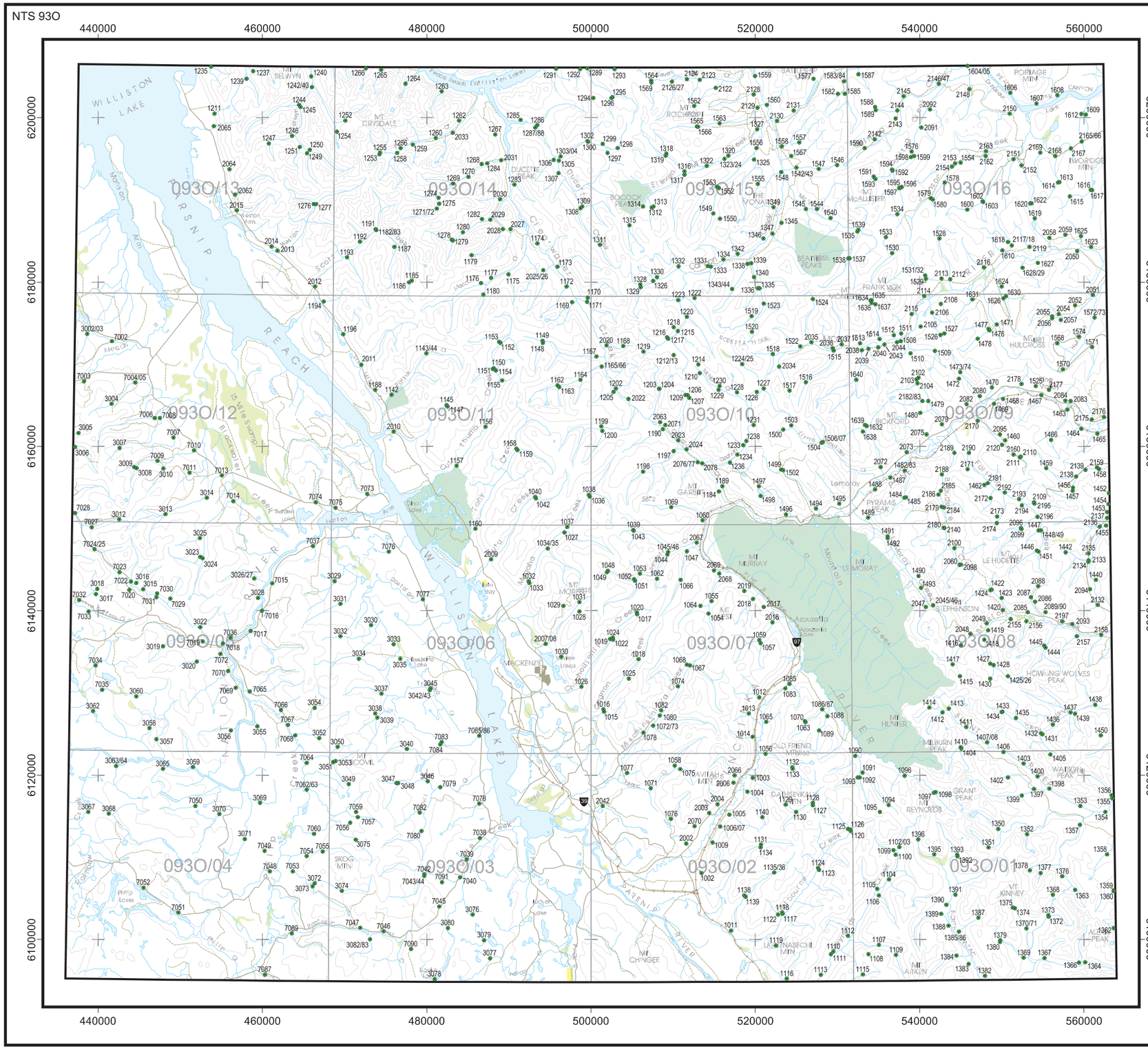

Geoscience BC

Report 2008-7

STREAM SEDIMENT & WATER GEOCHEMISTRY

PINE PASS

British Columbia

(NTS 93O)

0 10 20

Kilometres

UTM ZONE 10
NAD83

SAMPLE SITE LOCATIONS

1466 Stream Sample Site and ID (N = 906)

1425/26 Stream Sample Field Duplicate Site

Provincial Park Land

northern Trust
NORTHERN DEVELOPMENT INITIATIVE TRUST

NTS 93O

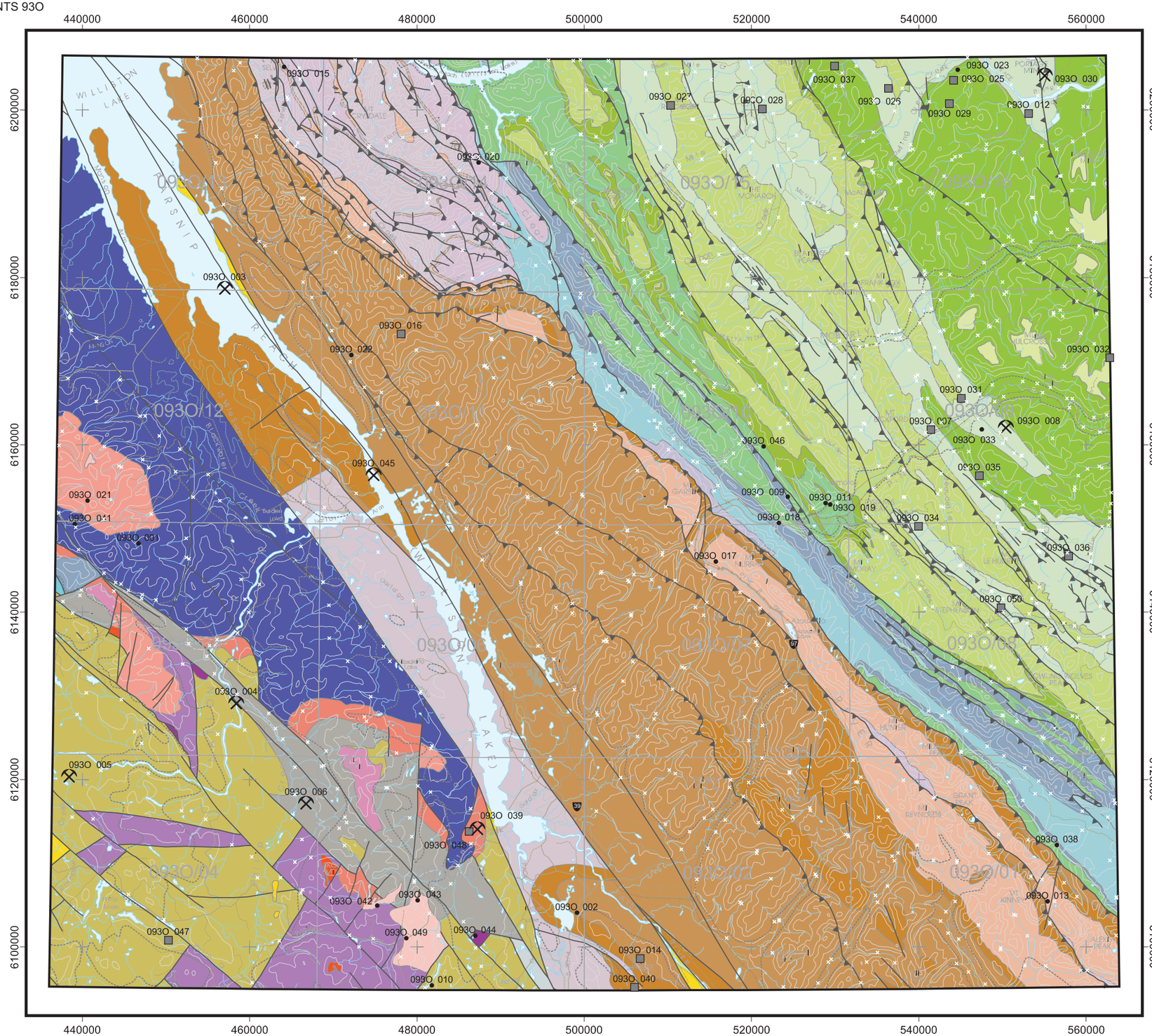

Geoscience BC

Report 2008-7

STREAM SEDIMENT & WATER GEOCHEMISTRY

PINE PASS

British Columbia

(NTS 93O)

0 10 20

Kilometres

UTM ZONE 10
NAD83

GEOLOGY (after Massey *et al.*, 2005)

http://www.em.gov.bc.ca/Mining/Geolsurv/Publications/GeoFiles/Gf2005-1/toc.htm

- CPNi
- CPSd
- CPSm
- CPdr
- CmAt
- CmOKe
- CmOs
- DFa
- DMB
- DMBe
- DPBc
- ETgr
- JKKF
- KFs
- KSu
- KTgd
- KTmc
- KTpg
- Kpe
- LPrpg
- LTQCh
- MRu
- OMEa
- SDs
- TrJS
- TrJTk
- TrJum
- lKBu
- uJKMn
- uKD
- uKTS
- uPrCmGo
- uPrCmMs

- Normal Fault
- Thrust Fault
- Quaternary Cover

MINFILE (NTS 93O)

http://www.em.gov.bc.ca/Mining/Geolsurv/Minfile/products.htm

- PRODUCER/PAST PRODUCER
- PROSPECT/DEVELOPED PROSPECT
- SHOWING

northern Trust
NORTHERN DEVELOPMENT INITIATIVE TRUST

MINFILE (NTS 93O - PINE PASS) SUMMARY TABLE …

MINFILNO	NAME	STATUS	MAP	UTME	UTMN	COM1	COM2	COM3	OTHER	DEPO TYPE	DEPO CHAR	DEPO CLASS
093O 001	FORTUNE'S EYE	Showing	093O05W	446678	6148191	Molybdenum					Unknown	Unknown
093O 002	TUDYAH LAKE	Showing	093O03E	499096	6104065	Gold					Disseminated	Unknown
093O 003	BILL CUST'S BAR	Past Producer	093O13E	457003	6178468	Gold	Platinum	Iridium		Surficial placers	Unconsolidated	Placer
093O 004	NATION RIVER BAR	Past Producer	093O05E	458384	6128928	Gold	Platinum	Iridium		Surficial placers	Unconsolidated	Placer
093O 005	RAINBOW CREEK	Past Producer	093O04W	438404	6120164	Gold	Platinum	Iridium		Surficial placers	Unconsolidated	Placer
093O 006	PHILIP AND WHEEL CREEKS	Past Producer	093O04E	466724	6116925	Gold	Platinum	Iridium		Surficial placers	Unconsolidated	Placer
093O 007	NOMAN CREEK	Dev. Prospect	093O09W	541394	6161758	Coal				Bituminous coal	Stratiform	Fossil Fuel
093O 008	WILLOW CREEK	Producer	093O09E	550408	6161853	Coal				Bituminous coal	Stratabound	Sedimentary
093O 009	PINE	Showing	093O10E	524320	6153747	Vanadium					Disseminated	Industrial Min.
093O 010	JACK	Showing	093O03W	481771	6095385	Molybdenum				Porphyry Mo (Low F- type)	Unknown	Unknown
093O 011	LEMORAY	Showing	093O10E	528849	6153001	Phosphate				Upwelling-type phosphate	Stratabound	Sedimentary
093O 012	PEACE RIVER CANYON	Dev. Prospect	093O16E	553096	6199543	Coal				Bituminous coal	Stratabound	Sedimentary
093O 013	AN	Showing	093O01E	555400	6105429	Silica				Silica sandstone	Stratiform	Sedimentary
093O 014	WIN	Dev. Prospect	093O02W	506640	6098567	Silica				Silica sandstone	Stratiform	Sedimentary
093O 015	JET	Showing	093O13E	464095	6205116	Lead	Zinc			Mississippi Valley-type Pb-Zn	Disseminated	Replacement
093O 016	FALCON	Dev. Prospect	093O11W	478057	6173179	Iron	Magnetite			Algoma-type iron-formation	Stratiform	Exhalative
093O 017	MOUNT MURRAY	Showing	093O07W	515686	6146010	Limestone				Limestone	Stratiform	Sedimentary
093O 018	SOLITUDE MOUNTAIN	Showing	093O10E	523249	6150649	Limestone				Limestone	Stratiform	Sedimentary
093O 019	SILVER SANDS	Showing	093O10E	529376	6152819	Limestone				Limestone	Stratiform	Sedimentary
093O 020	PEACE RIVER	Showing	093O14E	487334	6193670	Limestone				Limestone	Stratiform	Sedimentary
093O 021	LAURA	Showing	093O12W	440601	6153277	Thorium	Rare Earths	Lanthanum	CE, PR, ND	Rare element pegmatite	Disseminated	Pegmatite
093O 022	FALLS	Showing	093O11W	472141	6170709	Mica					Unknown	Industrial Min.
093O 023	GETHING CREEK	Showing	093O16W	544609	6204765	Bentonite					Stratiform	Sedimentary
093O 024	CRASSIER CREEK	Showing	093O09W	544786	6165501	Bentonite					Stratiform	Sedimentary
093O 025	DOWLING CREEK	Dev. Prospect	093O16W	544101	6203523	Coal				Bituminous coal	Stratiform	Fossil Fuel
093O 026	SOUTH MOUNT GETHING	Prospect	093O16W	536308	6202522	Coal				Bituminous coal	Stratiform	Fossil Fuel
093O 027	WEST CARBON CREEK	Prospect	093O15W	510304	6200527	Coal				Bituminous coal	Stratiform	Fossil Fuel
093O 028	CARBON CREEK	Dev. Prospect	093O15E	521235	6200103	Coal				Sub-bituminous coal	Stratabound	Sedimentary
093O 029	BRI - DOWLING CREEK	Prospect	093O16W	543609	6200735	Coal				Bituminous coal	Stratiform	Sedimentary
093O 030	KING GETHING	Past Producer	093O16E	555036	6203957	Coal				Bituminous coal	Stratiform	Sedimentary
093O 031	FISHER CREEK	Prospect	093O09W	545031	6165504	Coal				Bituminous coal	Stratiform	Sedimentary
093O 032	TREFI	Dev. Prospect	093O09E	562802	6170361	Coal				Bituminous coal	Stratiform	Sedimentary
093O 033	PINE RIVER	Showing	093O09E	547520	6161820	Coal				Bituminous coal	Stratiform	Sedimentary
093O 034	GOODRICH	Dev. Prospect	093O08W	539906	6150213	Coal				Bituminous coal	Stratabound	Sedimentary
093O 035	FALLS MOUNTAIN	Prospect	093O09E	547230	6156252	Coal				Bituminous coal	Stratiform	Sedimentary
093O 036	FALLING CREEK	Dev. Prospect	093O08E	557873	6146641	Coal				Bituminous coal	Stratiform	Sedimentary
093O 037	ADAMS	Prospect	093O15E	529891	6205225	Coal				Bituminous coal	Stratiform	Sedimentary
093O 038	BAKER CREEK	Showing	093O01E	556467	6112151	Phosphate				Upwelling-type phosphate	Stratabound	Sedimentary
093O 039	MCKENZIE LIMESTONE	Past Producer	093O03E	487208	6113882	Limestone				Limestone	Stratiform	Sedimentary
093O 040	CHIN	Prospect	093O02W	505970	6095135	Limestone				Limestone	Stratiform	Sedimentary
093O 041	URSA	Showing	093O05W	439089	6150516	Thorium	Rare Earths	Lanthanum	CE, PR, ND	Rare element pegmatite	Disseminated	Pegmatite
093O 042	KOOTS	Showing	093O03W	475250	6104906	Molybdenum	Tungsten	Copper	PB, ZN	Mo skarn	Disseminated	Skarn
093O 043	NITE	Showing	093O03W	480040	6105531	Molybdenum	Tungsten	Copper	ZN	Mo skarn	Disseminated	Skarn
093O 044	ROYER LAKE	Showing	093O03E	486941	6101302	Iron	Magnetite				Podiform	Industrial Min.
093O 045	PARSNIP RIVER	Past Producer	093O11W	474817	6156194	Gold	Platinum	Silver		Surficial placers	Unconsolidated	Placer
093O 046	GLEN	Showing	093O10E	521433	6159760	Limestone				Limestone	Stratiform	Sedimentary
093O 047	SPARKY	Dev. Prospect	093O04W	450257	6100756	Limestone				Limestone	Stratiform	Sedimentary
093O 048	LST	Dev. Prospect	093O03E	486199	6113731	Limestone				Limestone	Stratiform	Sedimentary
093O 049	ASPEN	Showing	093O03W	478707	6101024	Granite	Dimension Stone	Building Stone		Dimension stone - granite	Massive	Syngenetic
093O 050	LOSSAN	Prospect	093O08E	549805	6140476	Coal					Stratiform	Sedimentary

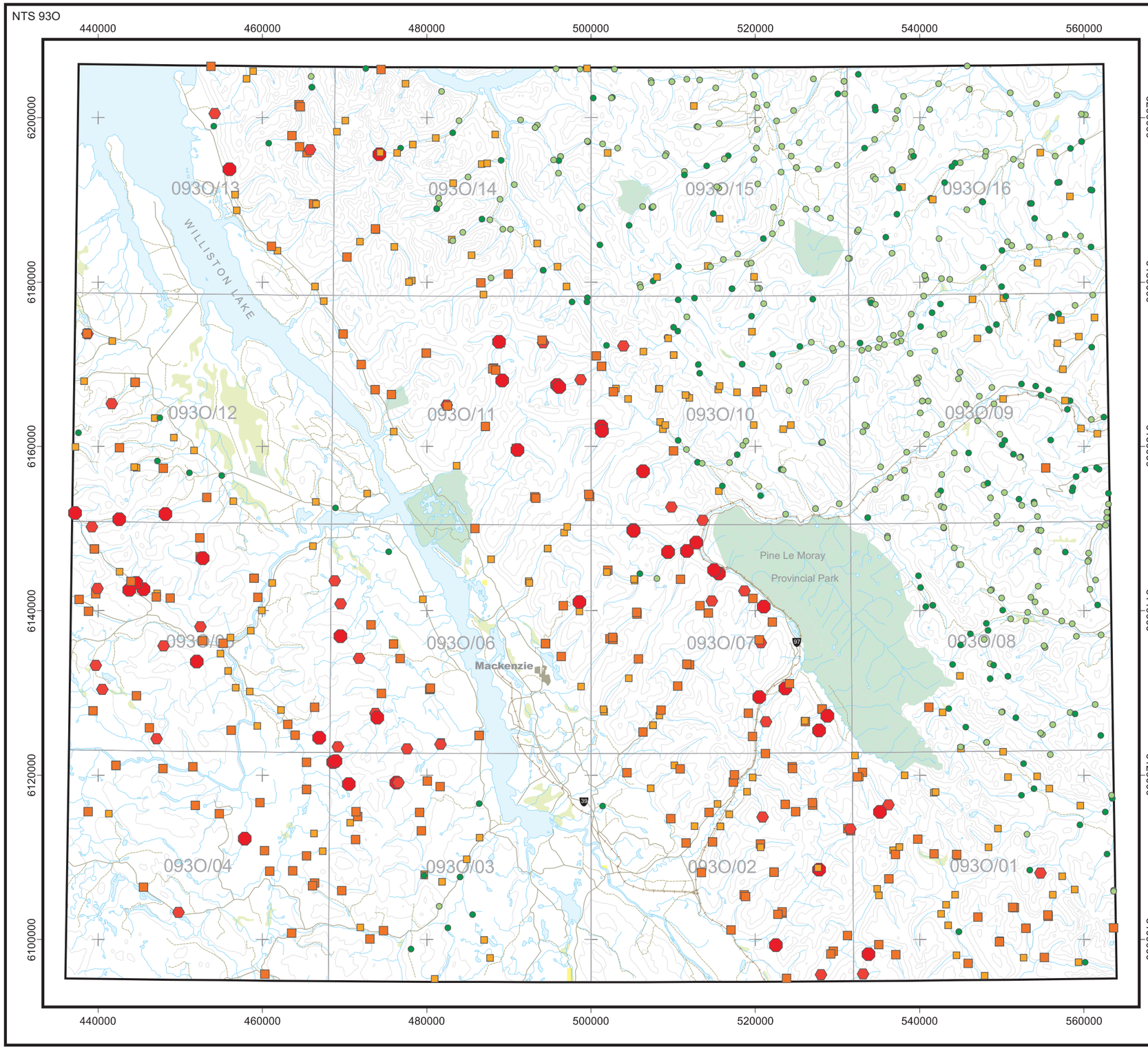

Geoscience BC

Report 2008-7

STREAM SEDIMENT & WATER GEOCHEMISTRY

PINE PASS

British Columbia

(NTS 93O)

0 10 20

Kilometres

UTM ZONE 10
NAD83

ALUMINUM (AL) in STREAM SEDIMENTS

Map Legend

Concentration	Percentile	Count
2.69	MAX	
1.38	95TH	n = 43
1.25	90TH	n = 36
0.87	70TH	n = 174
0.58	50TH	n = 172
0.38	30TH	n = 160
0.07	MIN	n = 269

Data Summary

Variable -	Al	*Mean* -	0.67
Units -	%	*Median* -	0.58
DL -	0.01	*Mode* -	0.35
Method -	ICPMS	*Range* -	2.62
N -	854	*StD* -	0.4
N>DL -	854	*CV* -	0.591

northern Trust
NORTHERN DEVELOPMENT INITIATIVE TRUST

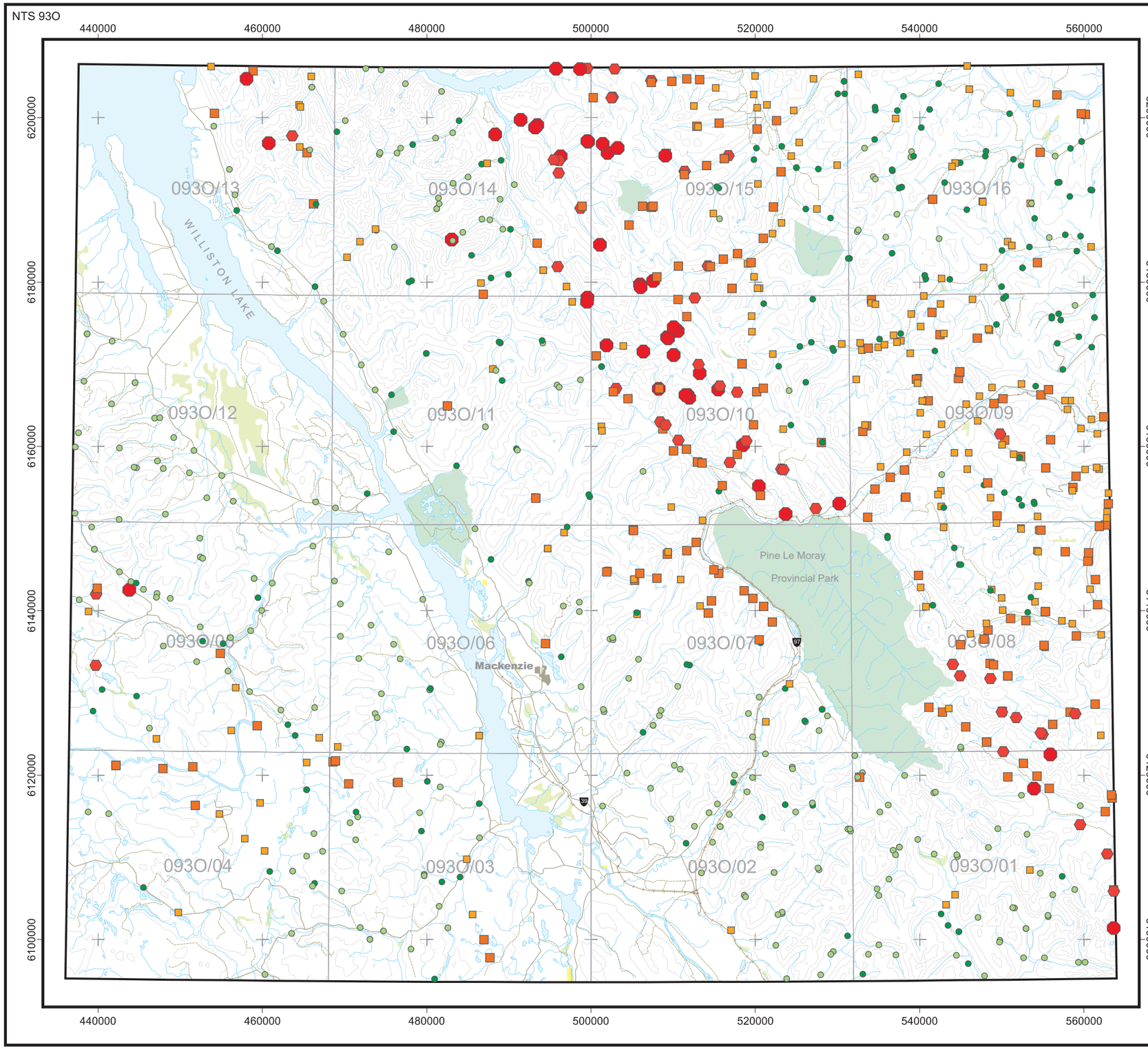

Geoscience BC

Report 2008-7

STREAM SEDIMENT & WATER GEOCHEMISTRY

PINE PASS
British Columbia
(NTS 93O)

0 10 20
Kilometres

UTM ZONE 10
NAD83

ANTIMONY (SB) in STREAM SEDIMENTS

Map Legend

Concentration	Percentile	Count
11.62	MAX	
2.62	95TH	n = 43
1.36	90TH	n = 42
0.56	70TH	n = 159
0.36	50TH	n = 178
0.22	30TH	n = 173
0.02	MIN	n = 259

Data Summary

Variable -	Sb	*Mean* -	0.69
Units -	ppm	*Median* -	0.36
DL -	0.02	*Mode* -	0.2
Method -	ICPMS	*Range* -	11.6
N -	854	*StD* -	1.18
N>DL -	853	*CV* -	1.696

northern Trust
NORTHERN DEVELOPMENT INITIATIVE TRUST

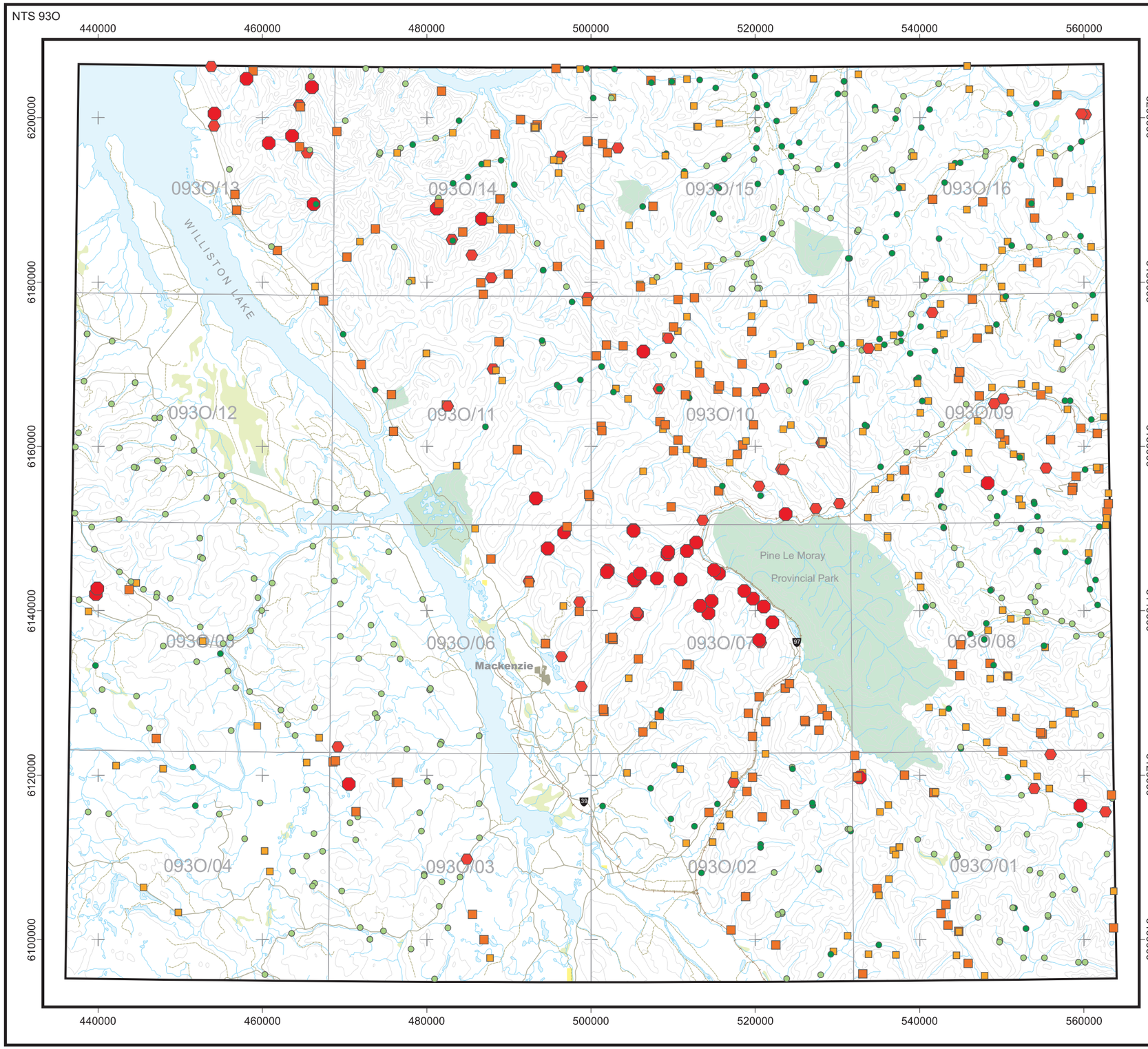

Geoscience BC

Report 2008-7

STREAM SEDIMENT & WATER GEOCHEMISTRY

PINE PASS
British Columbia
(NTS 93O)

0 10 20
Kilometres

UTM ZONE 10
NAD83

ARSENIC (AS) in STREAM SEDIMENTS

Map Legend

Concentration	Percentile	Count
45.5	MAX	
17.3	95TH	n = 44
12.9	90TH	n = 42
8.5	70TH	n = 162
6.9	50TH	n = 180
5.6	30TH	n = 162
0.8	MIN	n = 264

Data Summary

Variable -	As	*Mean* -	7.88
Units -	ppm	*Median* -	6.9
DL -	0.1	*Mode* -	6.9
Method -	ICPMS	*Range* -	44.7
N -	854	*StD* -	4.97
N>DL -	854	*CV* -	0.631

northern Trust
NORTHERN DEVELOPMENT INITIATIVE TRUST

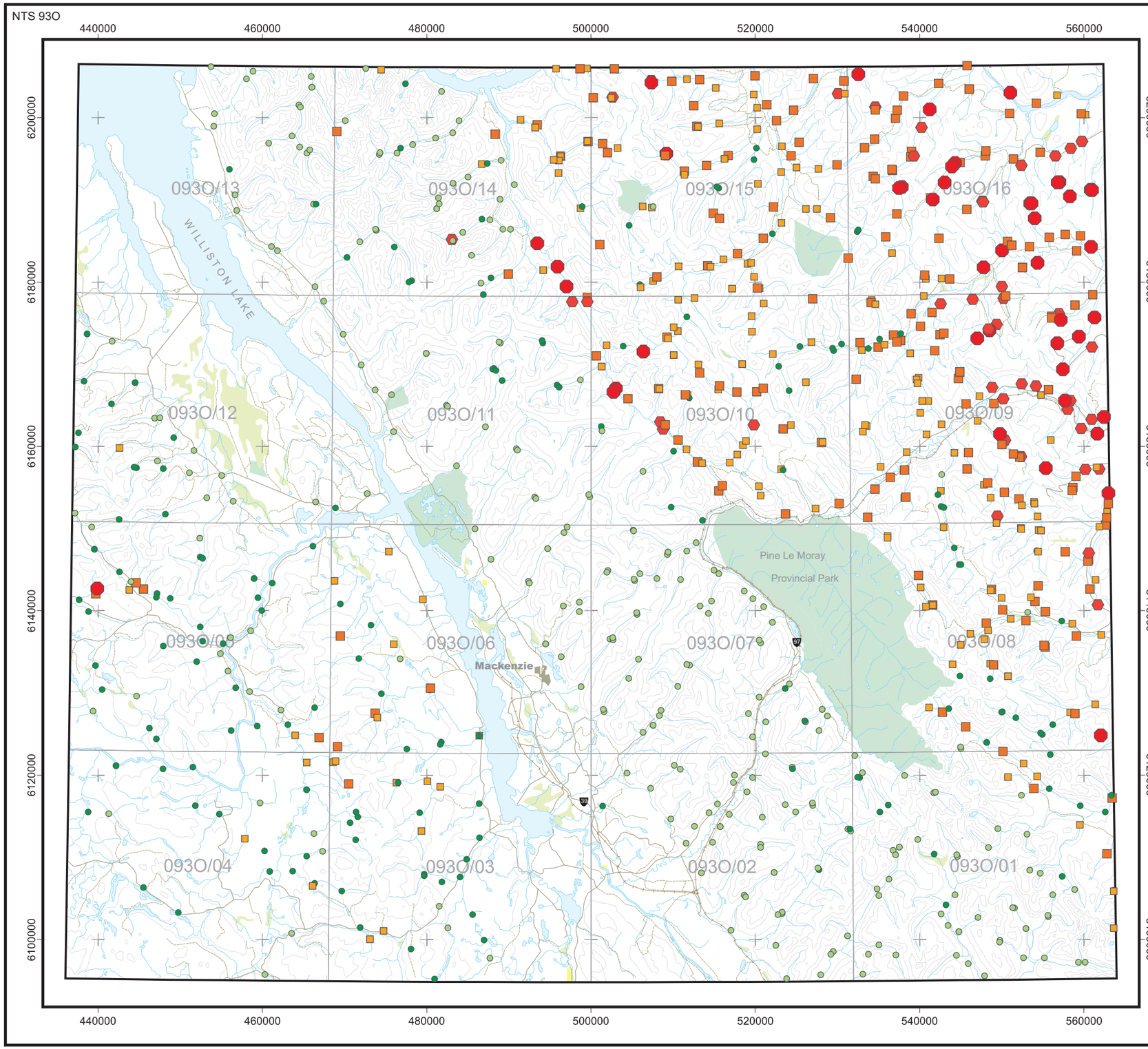

Geoscience BC

Report 2008-7

STREAM SEDIMENT & WATER GEOCHEMISTRY

PINE PASS
British Columbia
(NTS 93O)

0 10 20
Kilometres

UTM ZONE 10
NAD83

BARIUM (BA) in STREAM SEDIMENTS

Map Legend

Concentration	Percentile	Count
782.3	MAX	
356.5	95TH	n = 43
284.4	90TH	n = 42
188.0	70TH	n = 171
118.1	50TH	n = 172
56.0	30TH	n = 168
11.0	MIN	n = 258

Data Summary

Variable -	Ba	*Mean* -	141.3
Units -	ppm	*Median* -	118.1
DL -	0.5	*Mode* -	28
Method -	ICPMS	*Range* -	771.3
N -	854	*StD* -	111.5
N>DL -	854	*CV* -	0.789

northern Trust
NORTHERN DEVELOPMENT INITIATIVE TRUST

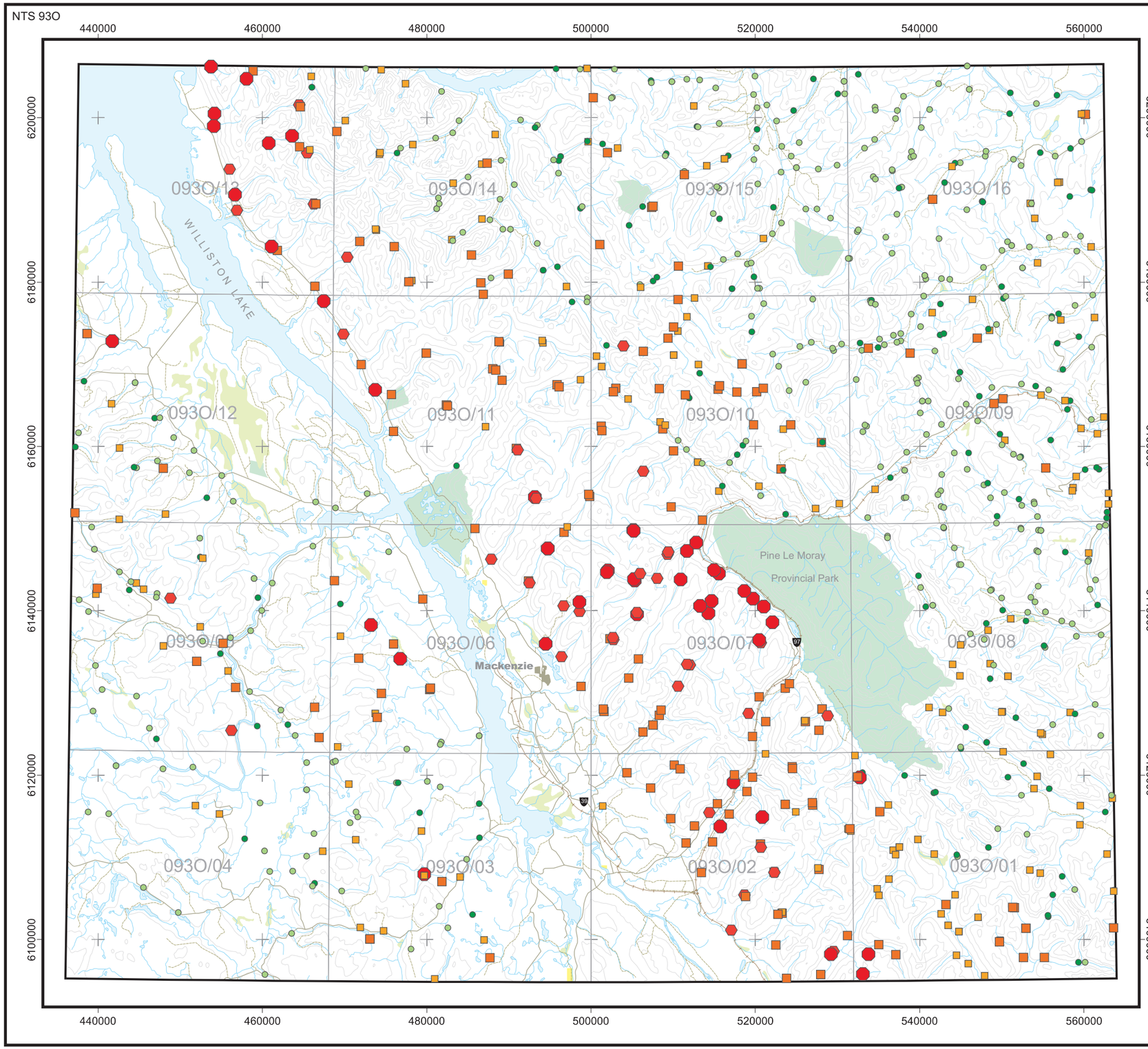

Geoscience BC

Report 2008-7

BISMUTH (BI)

PINE PASS
British Columbia
(NTS 93O)

0 10 20
Kilometres

UTM ZONE 10
NAD83

BISMUTH (BI) in STREAM SEDIMENTS

Map Legend

Concentration	Percentile	Count
3.54	MAX	
0.30	95TH	n = 43
0.24	90TH	n = 38
0.14	70TH	n = 152
0.10	50TH	n = 165
0.08	30TH	n = 138
0.01	MIN	n = 318

Data Summary

Variable -	Bi	*Mean* -	0.13
Units -	ppm	*Median* -	0.1
DL -	0.02	*Mode* -	0.06
Method -	ICPMS	*Range* -	3.53
N -	854	*StD* -	0.15
N>DL -	847	*CV* -	1.139

northern Trust
NORTHERN DEVELOPMENT INITIATIVE TRUST

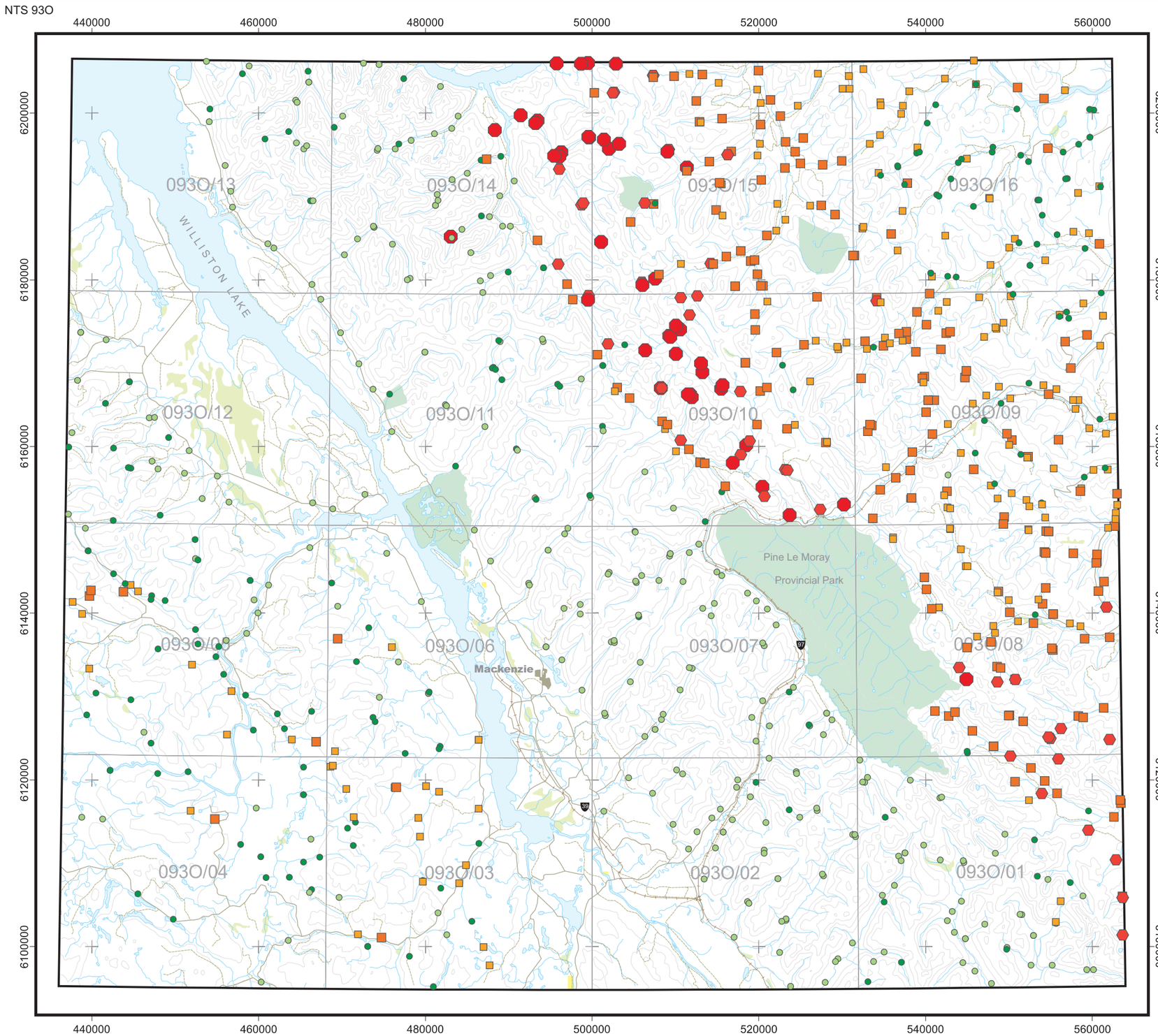

Geoscience BC

Report 2008-7

CADMIUM (CD)

PINE PASS
British Columbia
(NTS 93O)

0 10 20
Kilometres

UTM ZONE 10
NAD83

CADMIUM (CD)
in
STREAM SEDIMENTS

Map Legend

Concentration	Percentile	Count
23.74	MAX	
5.58	95TH	n = 43
2.38	90TH	n = 41
0.70	70TH	n = 171
0.36	50TH	n = 167
0.14	30TH	n = 176
0.03	MIN	n = 256

Data Summary

Variable -	Cd	*Mean* -	1.08
Units -	ppm	*Median* -	0.36
DL -	0.01	*Mode* -	0.06
Method -	ICPMS	*Range* -	23.71
N -	854	*StD* -	2.36
N>DL -	854	*CV* -	2.177

northern Trust
NORTHERN DEVELOPMENT INITIATIVE TRUST

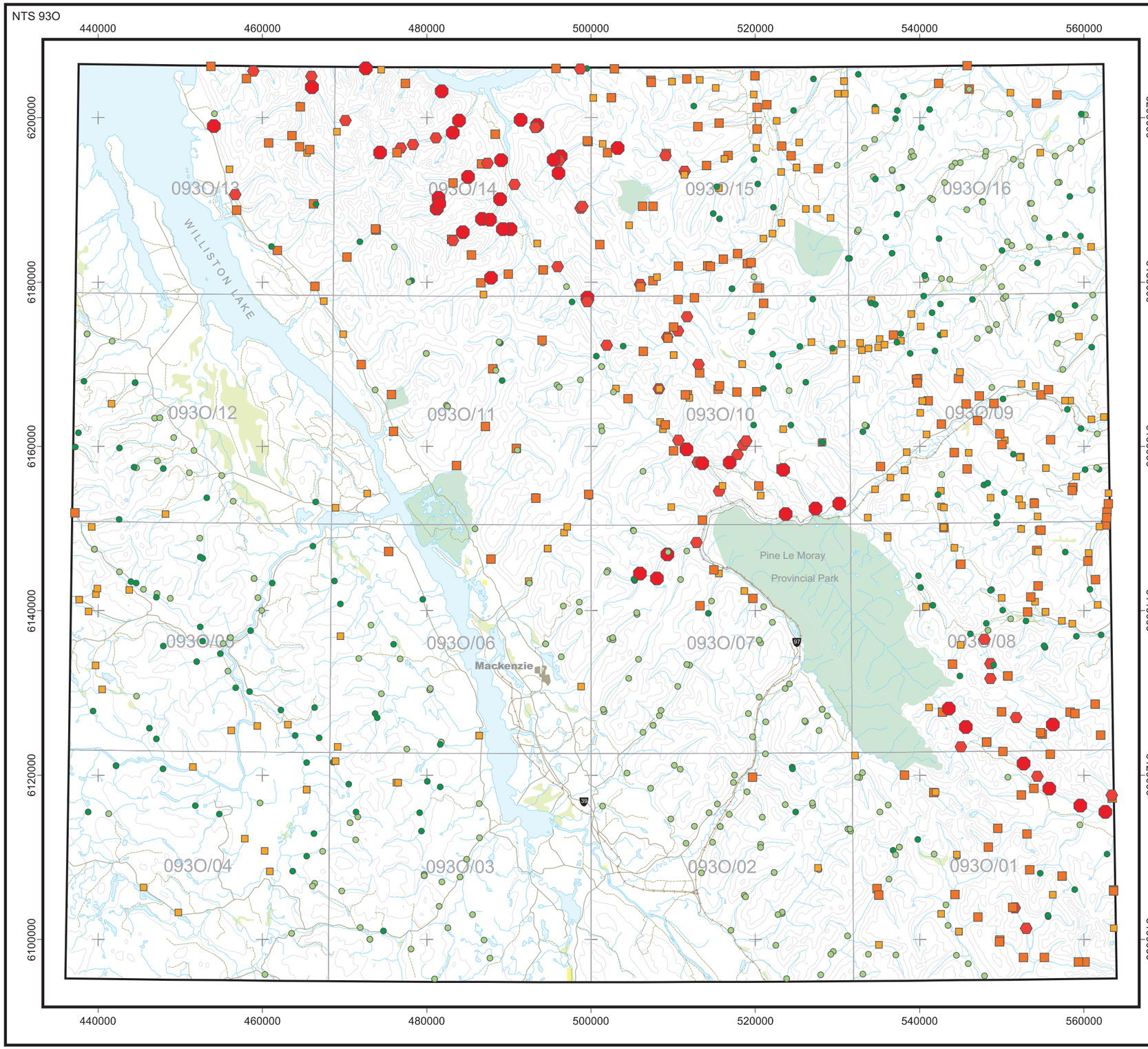

Geoscience BC

Report 2008-7

STREAM SEDIMENT & WATER GEOCHEMISTRY

PINE PASS
British Columbia
(NTS 93O)

0 10 20
Kilometres

UTM ZONE 10
NAD83

CALCIUM (CA) in STREAM SEDIMENTS

Map Legend

Concentration	Percentile	Count
10.00	MAX	
7.94	95TH	n = 43
3.84	90TH	n = 42
1.30	70TH	n = 169
0.73	50TH	n = 171
0.48	30TH	n = 175
0.12	MIN	n = 254

Data Summary

Variable -	Ca	*Mean* -	1.58
Units -	%	*Median* -	0.73
DL -	0.01	*Mode* -	0.45
Method -	ICPMS	*Range* -	9.88
N -	854	*StD* -	2.21
N>DL -	854	*CV* -	1.395

northern Trust
NORTHERN DEVELOPMENT INITIATIVE TRUST

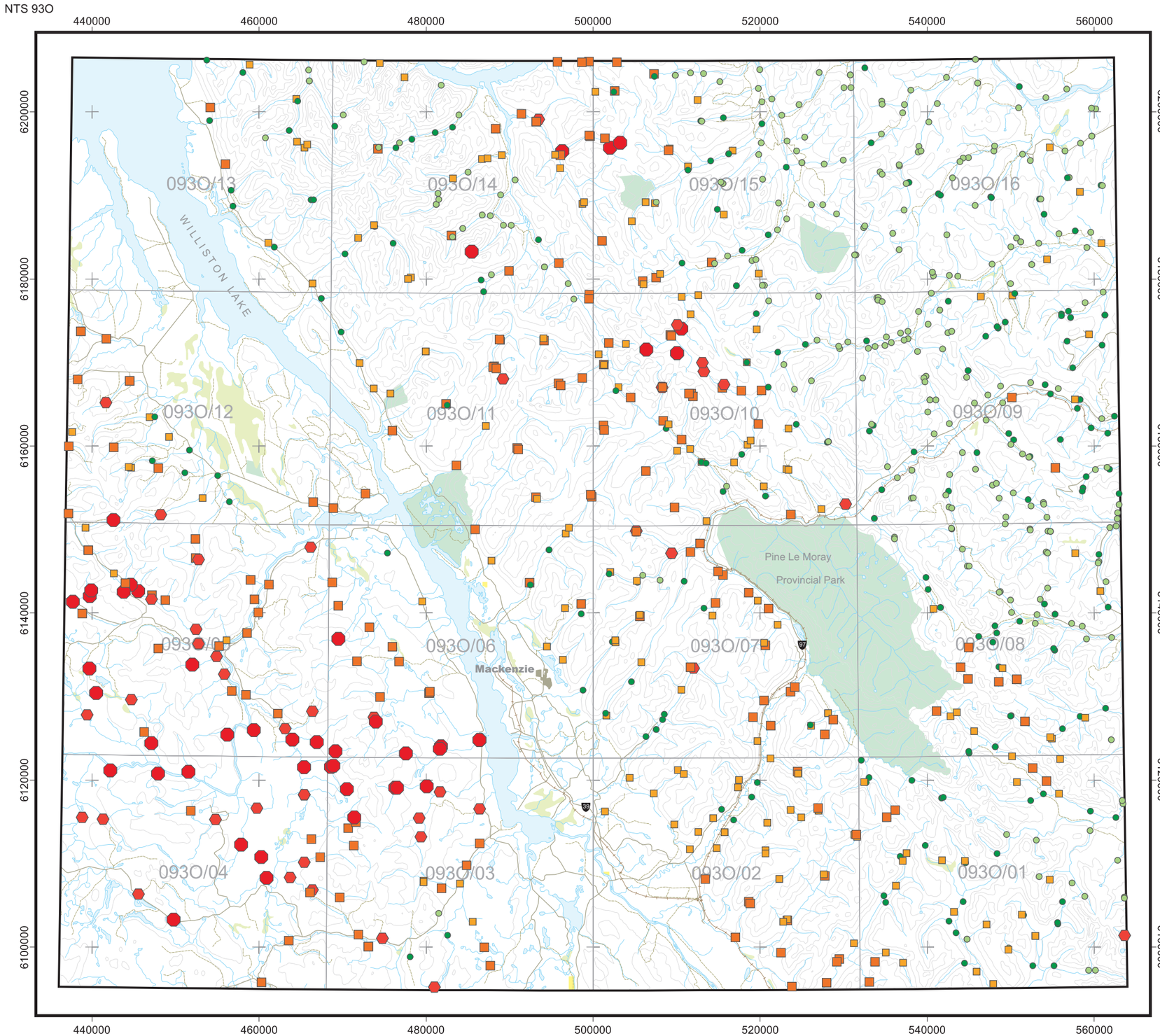

Geoscience BC

Report 2008-7

STREAM SEDIMENT & WATER GEOCHEMISTRY

PINE PASS
British Columbia
(NTS 93O)

0 10 20
Kilometres

UTM ZONE 10
NAD83

CHROMIUM (CR)
in
STREAM SEDIMENTS

Map Legend

Concentration	Percentile	Count
91.0	MAX	
32.0	95TH	n = 43
25.0	90TH	n = 42
16.3	70TH	n = 173
12.0	50TH	n = 156
8.5	30TH	n = 181
1.5	MIN	n = 259

Data Summary

Variable -	Cr	*Mean* -	14.48
Units -	ppm	*Median* -	12
DL -	0.5	*Mode* -	10
Method -	ICPMS	*Range* -	89.5
N -	854	*StD* -	10.23
N>DL -	854	*CV* -	0.707

northern Trust
NORTHERN DEVELOPMENT INITIATIVE TRUST

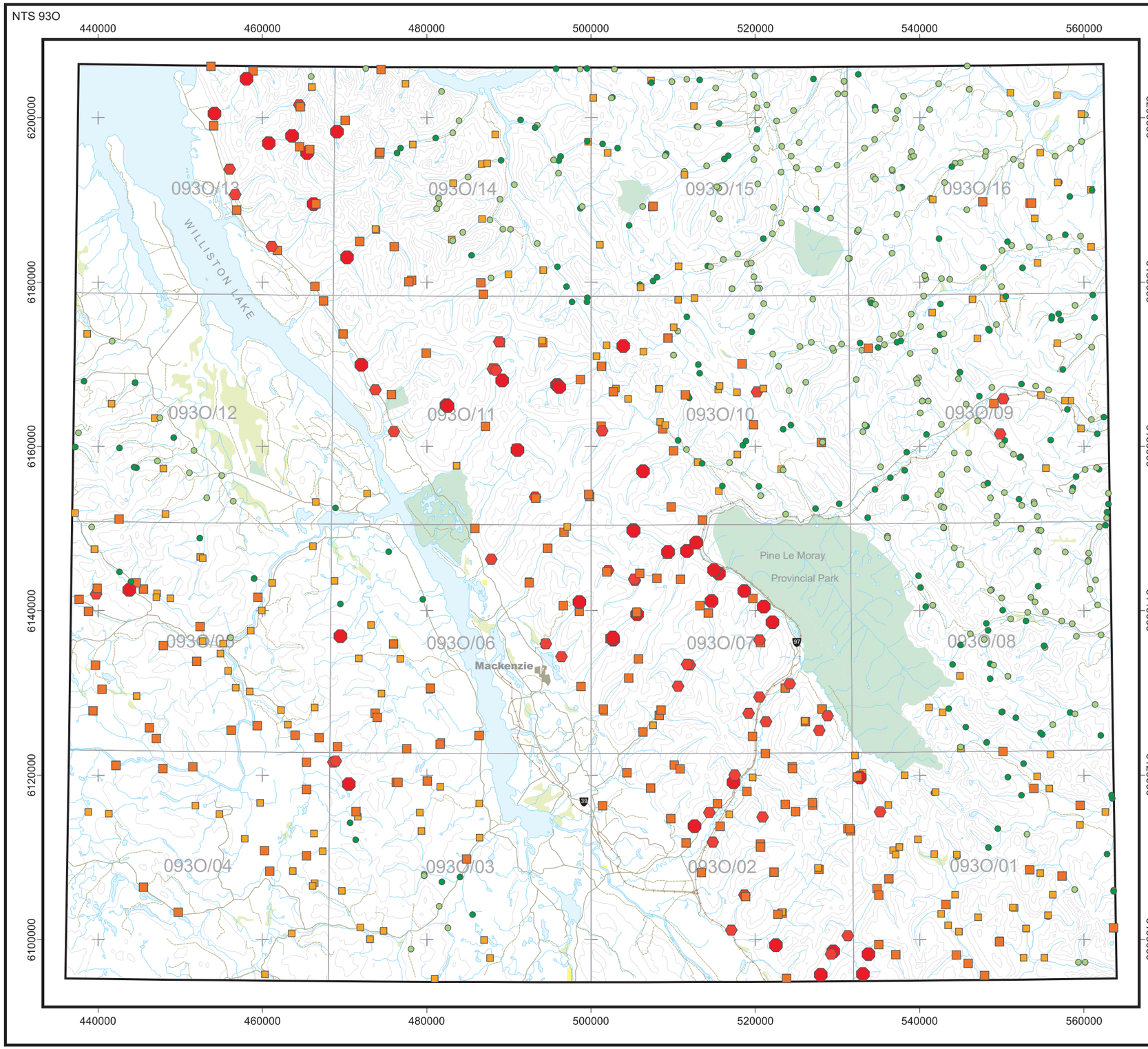

Geoscience BC

Report 2008-7

STREAM SEDIMENT & WATER GEOCHEMISTRY

PINE PASS
British Columbia
(NTS 93O)

0 10 20
Kilometres

UTM ZONE 10
NAD83

COBALT (CO) in STREAM SEDIMENTS

Map Legend

Concentration	Percentile	Count
35.1	MAX	
16.5	95TH	n = 42
13.6	90TH	n = 42
8.9	70TH	n = 172
6.2	50TH	n = 170
4.7	30TH	n = 172
1.0	MIN	n = 255

Data Summary

Variable -	Co	*Mean* -	7.68
Units -	ppm	*Median* -	6.2
DL -	0.1	*Mode* -	3.8
Method -	ICPMS	*Range* -	34.1
N -	854	*StD* -	4.64
N>DL -	854	*CV* -	0.605

northern Trust
NORTHERN DEVELOPMENT INITIATIVE TRUST

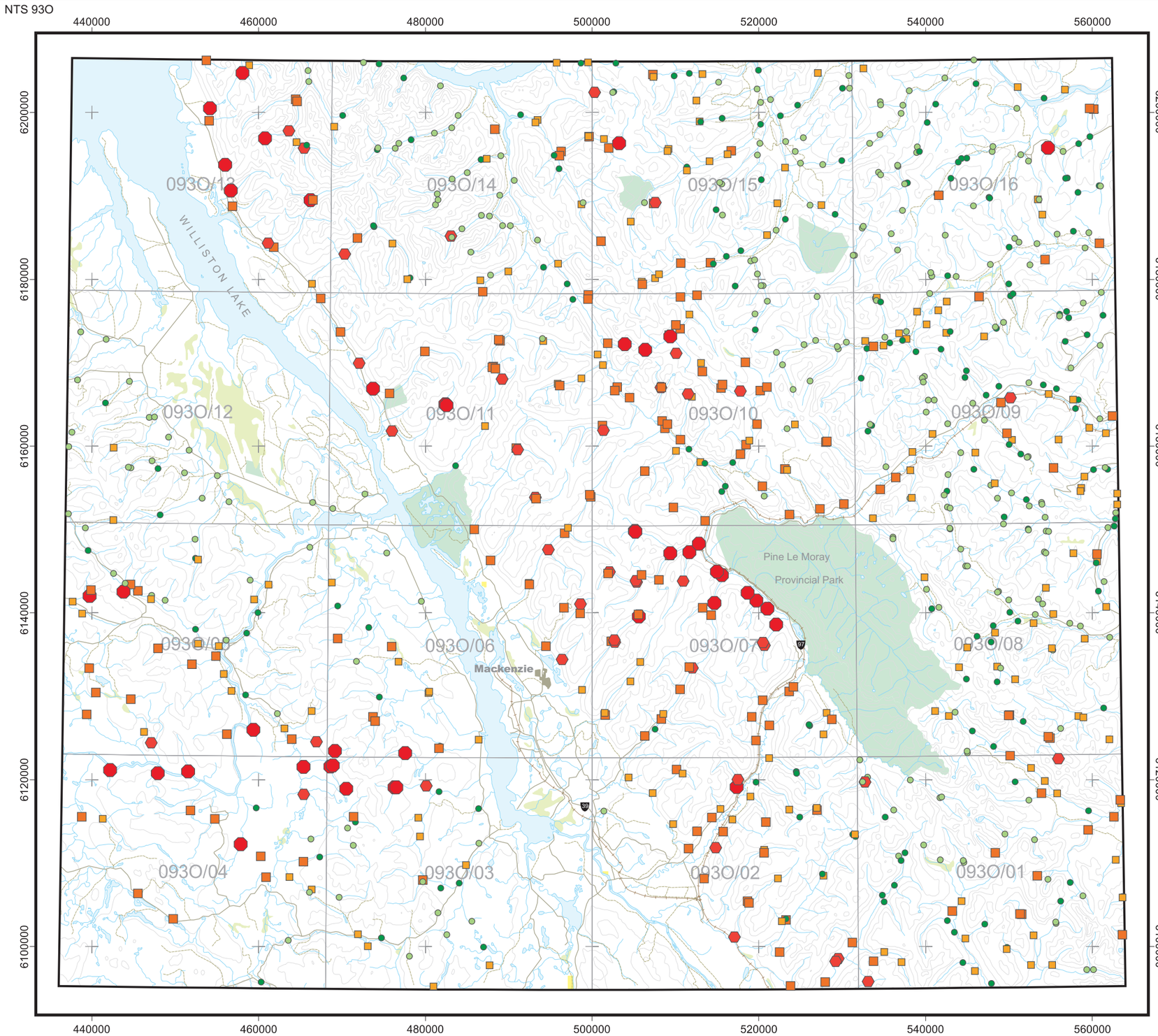

Geoscience BC

Report 2008-7

STREAM SEDIMENT & WATER GEOCHEMISTRY

PINE PASS
British Columbia
(NTS 93O)

0 10 20
Kilometres

UTM ZONE 10
NAD83

COPPER (CU) in STREAM SEDIMENTS

Map Legend

Concentration	Percentile	Count
72.60	MAX	
29.56	95TH	n = 43
24.74	90TH	n = 42
16.55	70TH	n = 171
12.96	50TH	n = 171
10.13	30TH	n = 172
1.58	MIN	n = 255

Data Summary

Variable -	Cu	*Mean* -	14.77
Units -	ppm	*Median* -	12.96
DL -	0.01	*Mode* -	9.2
Method -	ICPMS	*Range* -	71.02
N -	854	*StD* -	7.96
N>DL -	854	*CV* -	0.539

northern Trust
NORTHERN DEVELOPMENT INITIATIVE TRUST

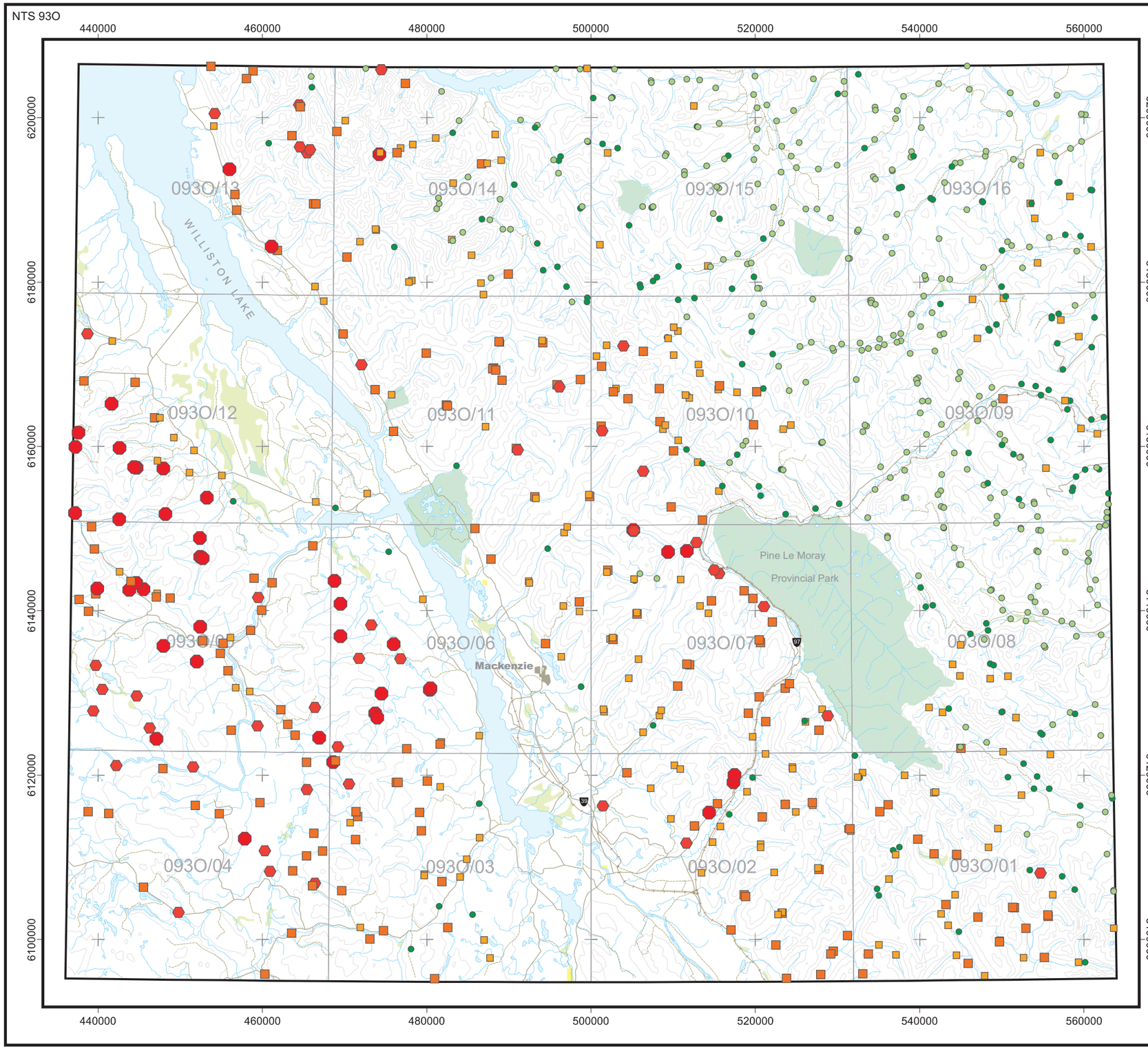

Geoscience BC

Report 2008-7

STREAM SEDIMENT & WATER GEOCHEMISTRY

PINE PASS
British Columbia
(NTS 93O)

0 10 20
Kilometres

UTM ZONE 10
NAD83

GALLIUM (GA) in STREAM SEDIMENTS

Map Legend

Concentration	Percentile	Count
9.2	MAX	
5.0	95TH	n = 43
4.3	90TH	n = 47
3.0	70TH	n = 156
2.1	50TH	n = 200
1.5	30TH	n = 125
0.3	MIN	n = 283

Data Summary

Variable -	Ga	*Mean* -	2.45
Units -	ppm	*Median* -	2.1
DL -	0.1	*Mode* -	1.4
Method -	ICPMS	*Range* -	8.9
N -	854	*StD* -	1.39
N>DL -	854	*CV* -	0.567

northern Trust
NORTHERN DEVELOPMENT INITIATIVE TRUST

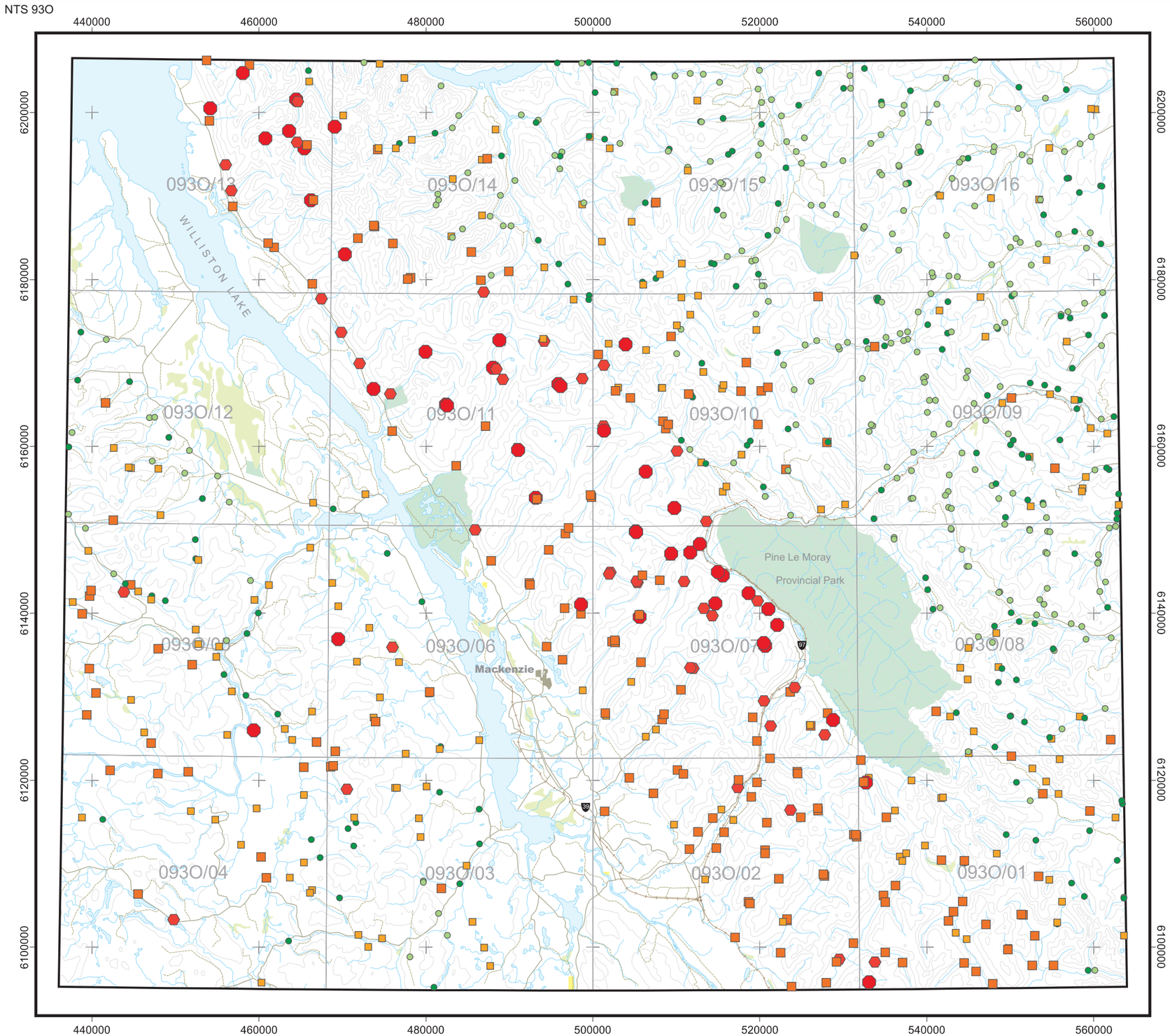

Geoscience BC

Report 2008-7

STREAM SEDIMENT & WATER GEOCHEMISTRY

PINE PASS
British Columbia
(NTS 93O)

0 10 20
Kilometres

UTM ZONE 10
NAD83

IRON (FE) in STREAM SEDIMENTS

Map Legend

Concentration	Percentile	Count
6.11	MAX	n = 43
3.75	95TH	n = 41
3.19	90TH	n = 168
2.24	70TH	n = 173
1.64	50TH	n = 173
1.29	30TH	n = 256
0.26	MIN	

Data Summary

Variable -	Fe	*Mean* -	1.91
Units -	%	*Median* -	1.64
DL -	0.01	*Mode* -	0.88
Method -	ICPMS	*Range* -	5.85
N -	854	*StD* -	0.96
N>DL -	854	*CV* -	0.504

northern Trust
NORTHERN DEVELOPMENT INITIATIVE TRUST

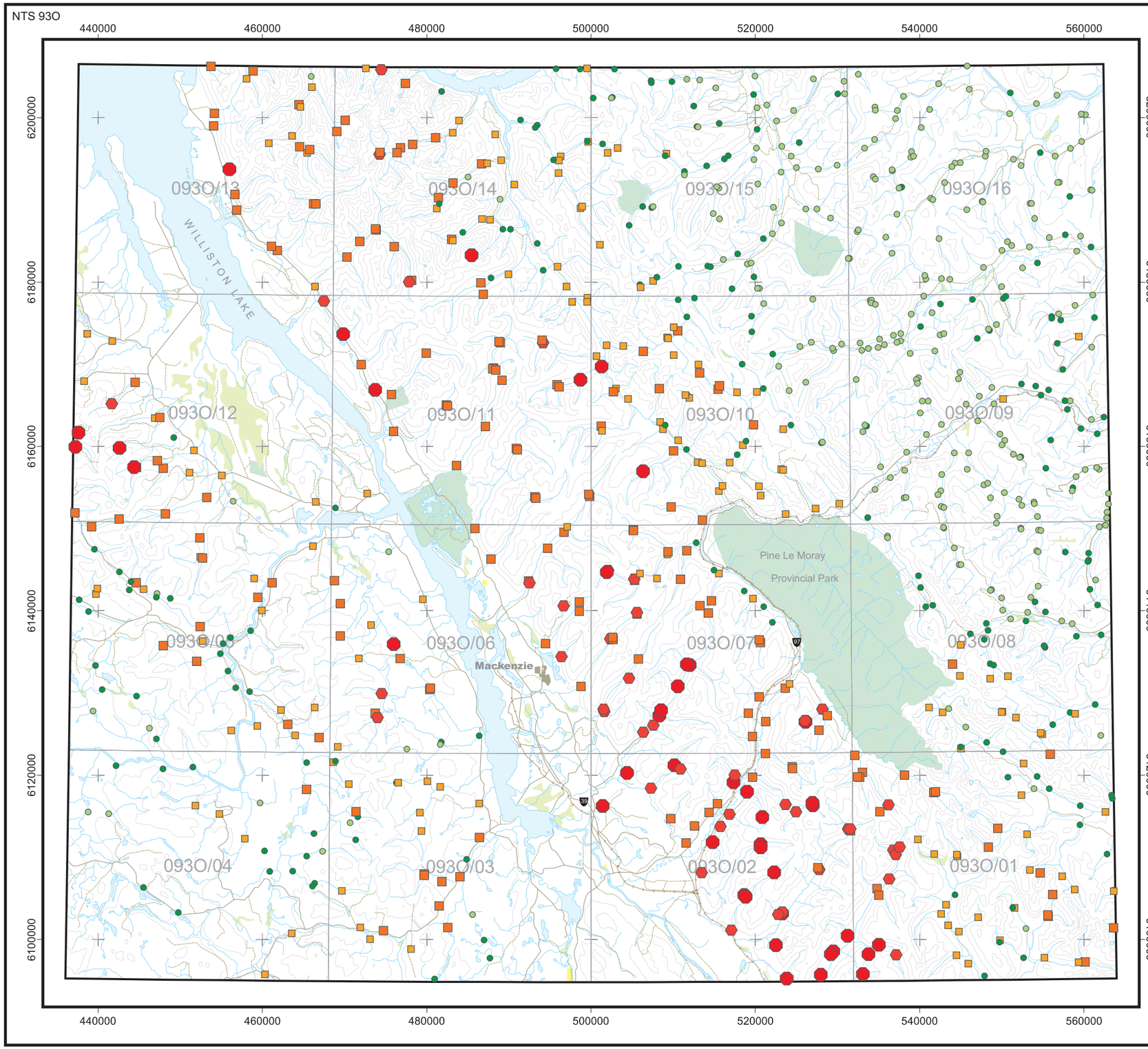

Geoscience BC

Report 2008-7

STREAM SEDIMENT & WATER GEOCHEMISTRY

PINE PASS
British Columbia
(NTS 93O)

0 10 20
Kilometres

UTM ZONE 10
NAD83

LANTHANUM (LA) in STREAM SEDIMENTS

Map Legend

Concentration	Percentile	Count
61.0	MAX	
30.0	95TH	n = 43
24.0	90TH	n = 42
12.5	70TH	n = 167
7.5	50TH	n = 158
4.7	30TH	n = 215
1.0	MIN	n = 229

Data Summary

Variable -	La	*Mean* -	10.97
Units -	ppm	*Median* -	7.5
DL -	0.5	*Mode* -	3.5
Method -	ICPMS	*Range* -	60
N -	854	*StD* -	8.82
N>DL -	854	*CV* -	0.804

northern Trust
NORTHERN DEVELOPMENT INITIATIVE TRUST

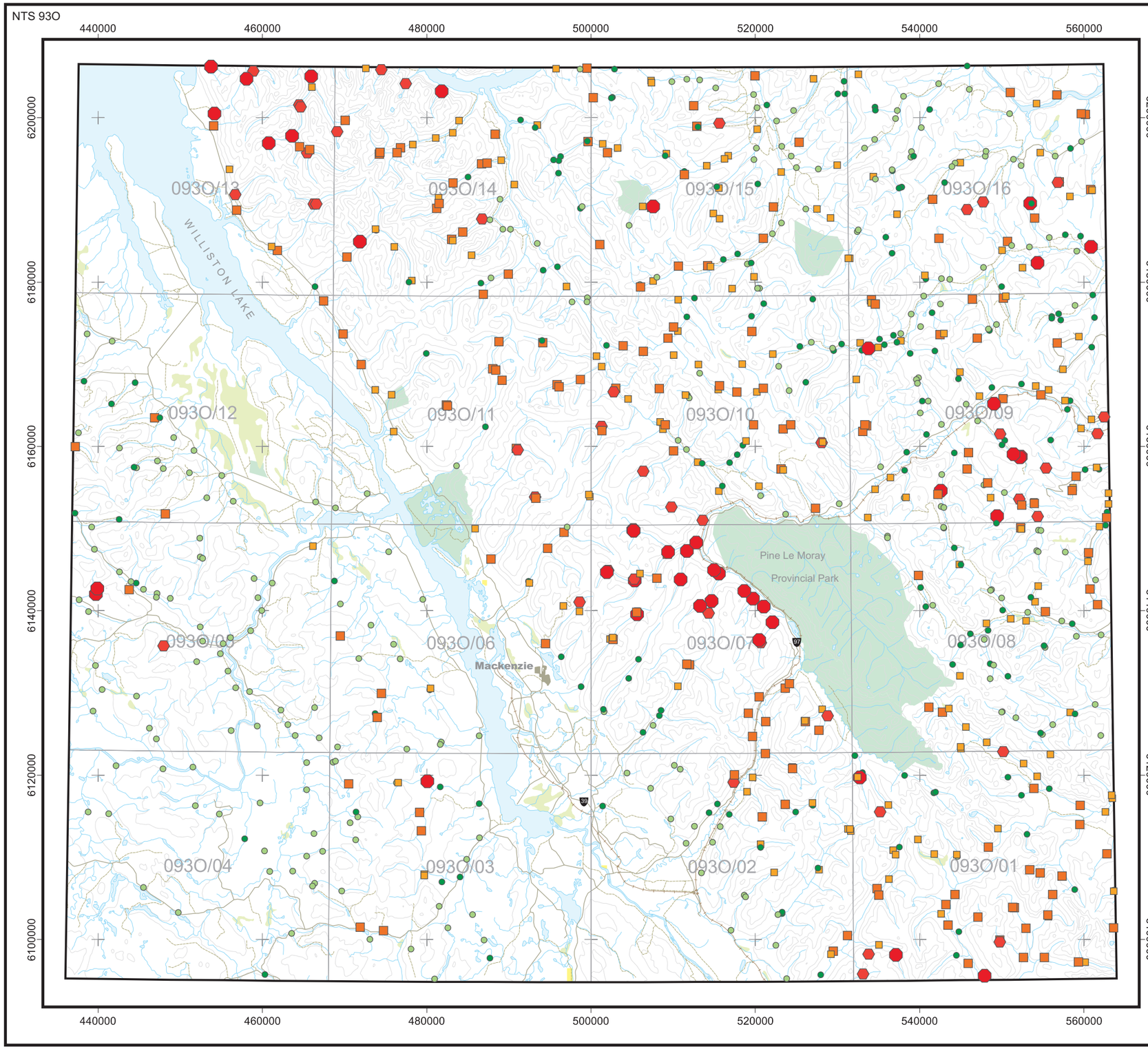

Geoscience BC

Report 2008-7

STREAM SEDIMENT & WATER GEOCHEMISTRY

PINE PASS
British Columbia
(NTS 93O)

0 10 20
Kilometres

UTM ZONE 10
NAD83

LEAD (PB) in STREAM SEDIMENTS

Map Legend

Concentration	Percentile	Count
49.16	MAX	
22.70	95TH	n = 43
19.23	90TH	n = 42
14.31	70TH	n = 172
11.69	50TH	n = 169
9.42	30TH	n = 171
0.64	MIN	n = 257

Data Summary

Variable -	Pb	*Mean* -	12.69
Units -	ppm	*Median* -	11.69
DL -	0.01	*Mode* -	11.41
Method -	ICPMS	*Range* -	48.52
N -	854	*StD* -	5.65
N>DL -	854	*CV* -	0.445

northern Trust
NORTHERN DEVELOPMENT INITIATIVE TRUST

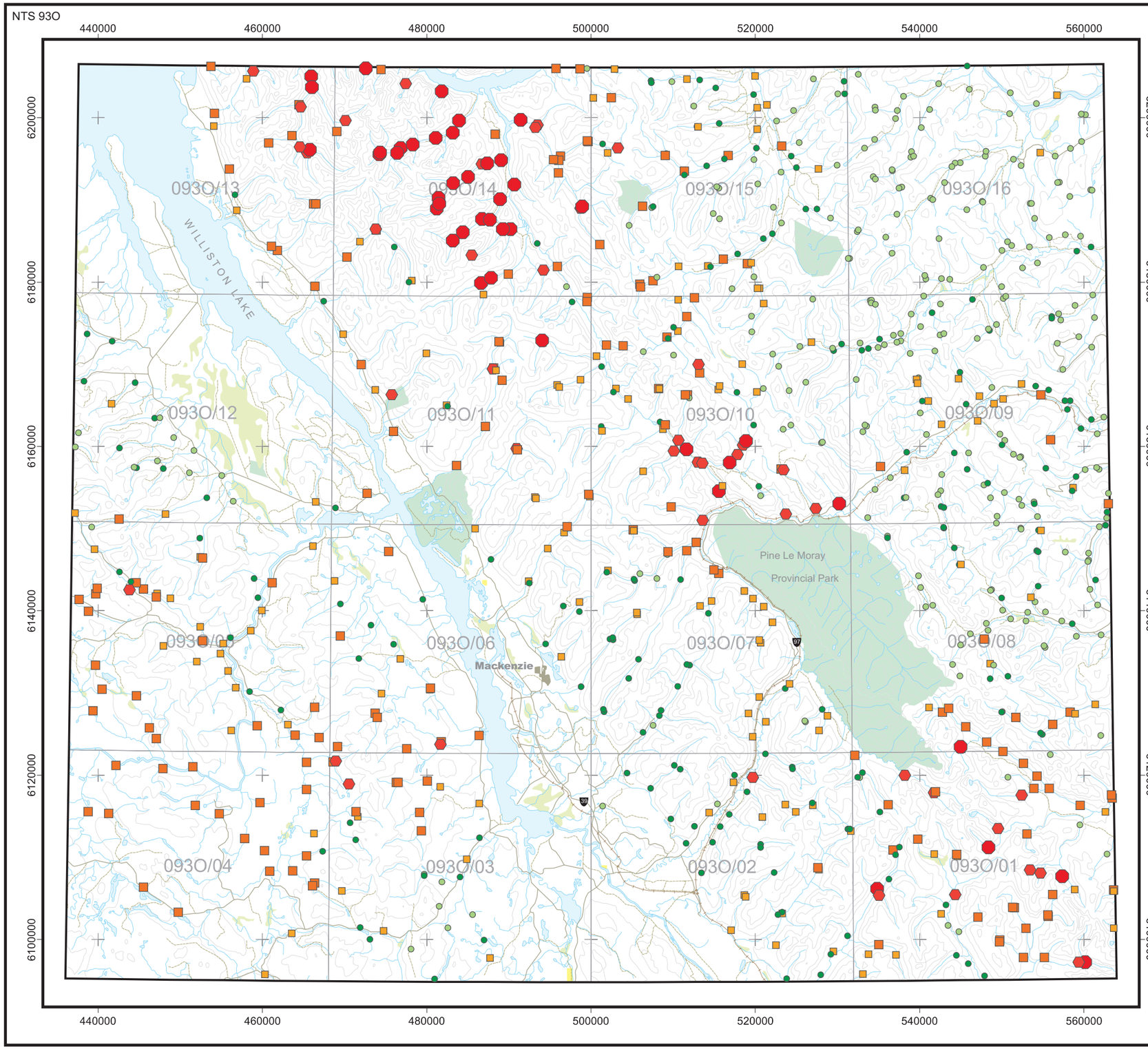

Geoscience BC

Report 2008-7

STREAM SEDIMENT & WATER GEOCHEMISTRY

PINE PASS

British Columbia

(NTS 93O)

0 10 20

Kilometres

UTM ZONE 10
NAD83

MAGNESIUM (MG) in STREAM SEDIMENTS

Map Legend

Concentration	Percentile	Count
7.27	MAX	
1.51	95TH	n = 42
0.95	90TH	n = 42
0.53	70TH	n = 167
0.40	50TH	n = 155
0.27	30TH	n = 194
0.05	MIN	n = 253

Data Summary

Variable -	Mg	*Mean* -	0.56
Units -	%	*Median* -	0.4
DL -	0.01	*Mode* -	0.44
Method -	ICPMS	*Range* -	7.22
N -	854	*StD* -	0.74
N>DL -	854	*CV* -	1.308

northern Trust
NORTHERN DEVELOPMENT INITIATIVE TRUST

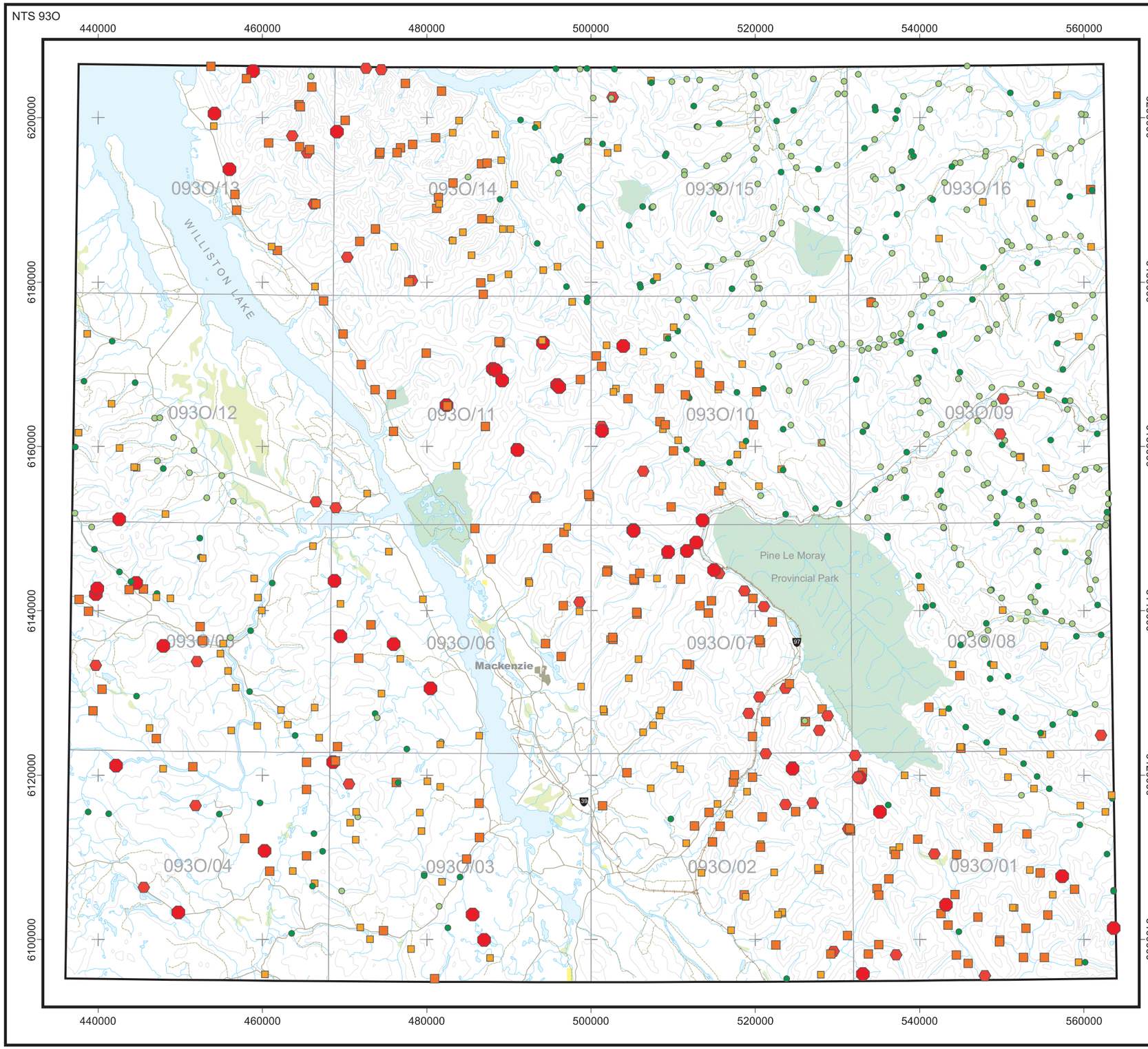

Geoscience BC

Report 2008-7

STREAM SEDIMENT & WATER GEOCHEMISTRY

PINE PASS
British Columbia
(NTS 93O)

0 10 20
Kilometres

UTM ZONE 10
NAD83

MANGANESE (MN) in STREAM SEDIMENTS

Map Legend

Concentration	Percentile	Count
7270	MAX	
964	95TH	n = 43
758	90TH	n = 42
481	70TH	n = 171
315	50TH	n = 171
208	30TH	n = 171
32	MIN	n = 256

Data Summary

Variable -	Mn	*Mean* -	422.9
Units -	ppm	*Median* -	315
DL -	1	*Mode* -	179
Method -	ICPMS	*Range* -	7238
N -	854	*StD* -	447
N>DL -	854	*CV* -	1.057

northern Trust
NORTHERN DEVELOPMENT INITIATIVE TRUST

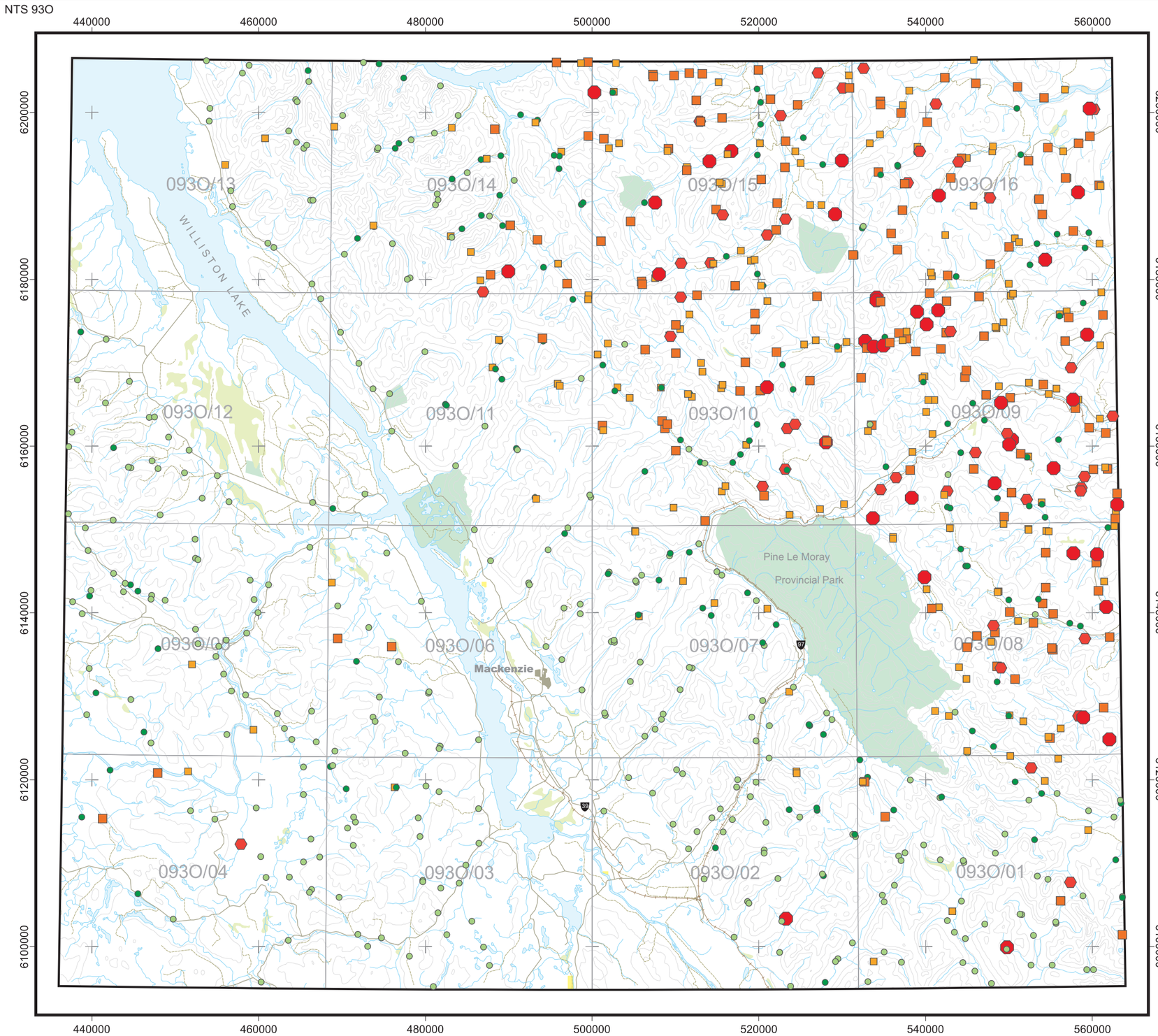

Geoscience BC

Report 2008-7

STREAM SEDIMENT & WATER GEOCHEMISTRY

PINE PASS

British Columbia

(NTS 93O)

0 10 20

Kilometres

UTM ZONE 10
NAD83

MERCURY (HG) in STREAM SEDIMENTS

Map Legend

Concentration	Percentile	Count
290	MAX	
95	95TH	n = 40
80	90TH	n = 42
55	70TH	n = 146
40	50TH	n = 172
25	30TH	n = 150
2.5	MIN	n = 304

Data Summary

Variable -	Hg	*Mean* -	43.73
Units -	ppb	*Median* -	40
DL -	5	*Mode* -	15
Method -	ICPMS	*Range* -	287.5
N -	854	*StD* -	30.14
N>DL -	823	*CV* -	0.689

northern Trust
NORTHERN DEVELOPMENT INITIATIVE TRUST

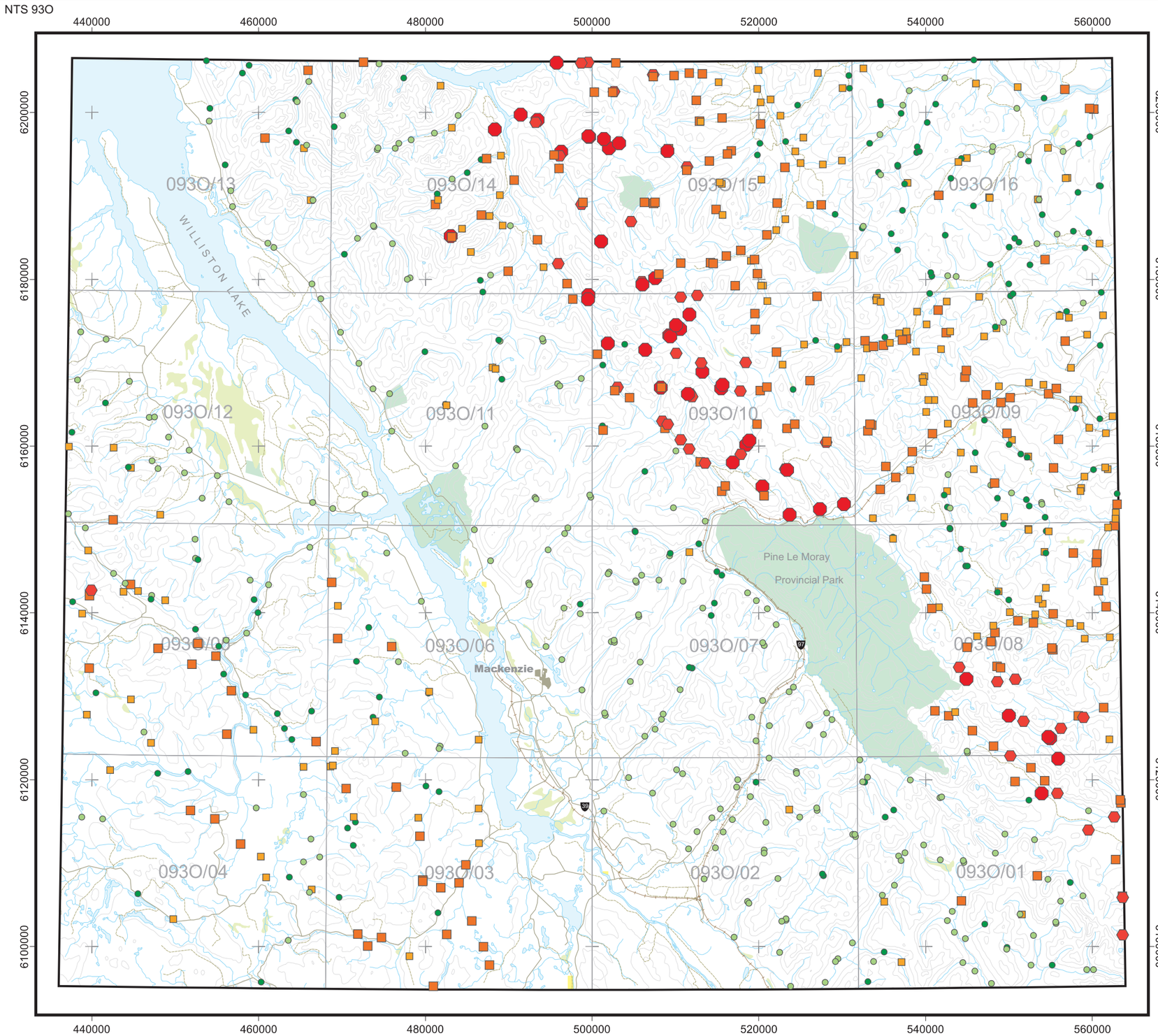

Geoscience BC

Report 2008-7

STREAM SEDIMENT & WATER GEOCHEMISTRY

PINE PASS
British Columbia
(NTS 93O)

0 10 20
Kilometres

UTM ZONE 10
NAD83

MOLYBDENUM (MO) in STREAM SEDIMENTS

Map Legend

Concentration	Percentile	Count
43.52	MAX	
7.18	95TH	n = 42
3.99	90TH	n = 42
1.07	70TH	n = 172
0.70	50TH	n = 175
0.51	30TH	n = 168
0.15	MIN	n = 254

Data Summary

Variable -	Mo	*Mean* -	1.79
Units -	ppm	*Median* -	0.70
DL -	0.01	*Mode* -	0.36
Method -	ICPMS	*Range* -	43.37
N -	854	*StD* -	3.68
N>DL -	854	*CV* -	2.05

northern Trust
NORTHERN DEVELOPMENT INITIATIVE TRUST

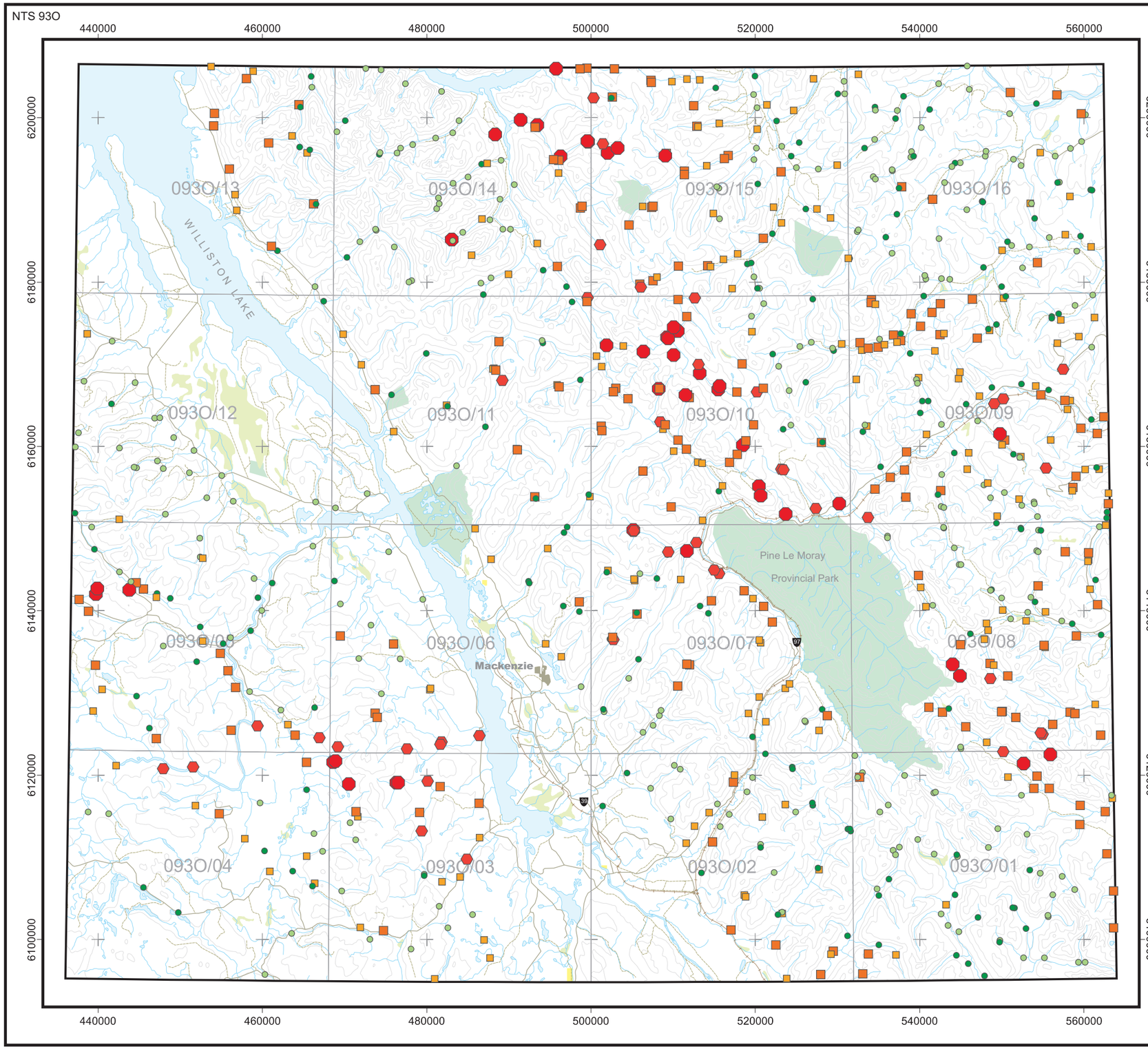

Geoscience BC

Report 2008-7

STREAM SEDIMENT & WATER GEOCHEMISTRY

PINE PASS

British Columbia

(NTS 93O)

0 10 20

Kilometres

UTM ZONE 10
NAD83

NICKEL (NI) in STREAM SEDIMENTS

Map Legend

Concentration	Percentile	Count
177.3	MAX	
41.9	95TH	n = 43
34.8	90TH	n = 40
24.0	70TH	n = 172
19.7	50TH	n = 172
16.2	30TH	n = 173
4.0	MIN	n = 253

Data Summary

Variable -	Ni	*Mean* -	22.33
Units -	ppm	*Median* -	19.7
DL -	0.1	*Mode* -	15.1
Method -	ICPMS	*Range* -	173.3
N -	854	*StD* -	12.34
N>DL -	854	*CV* -	0.553

northern Trust
NORTHERN DEVELOPMENT INITIATIVE TRUST

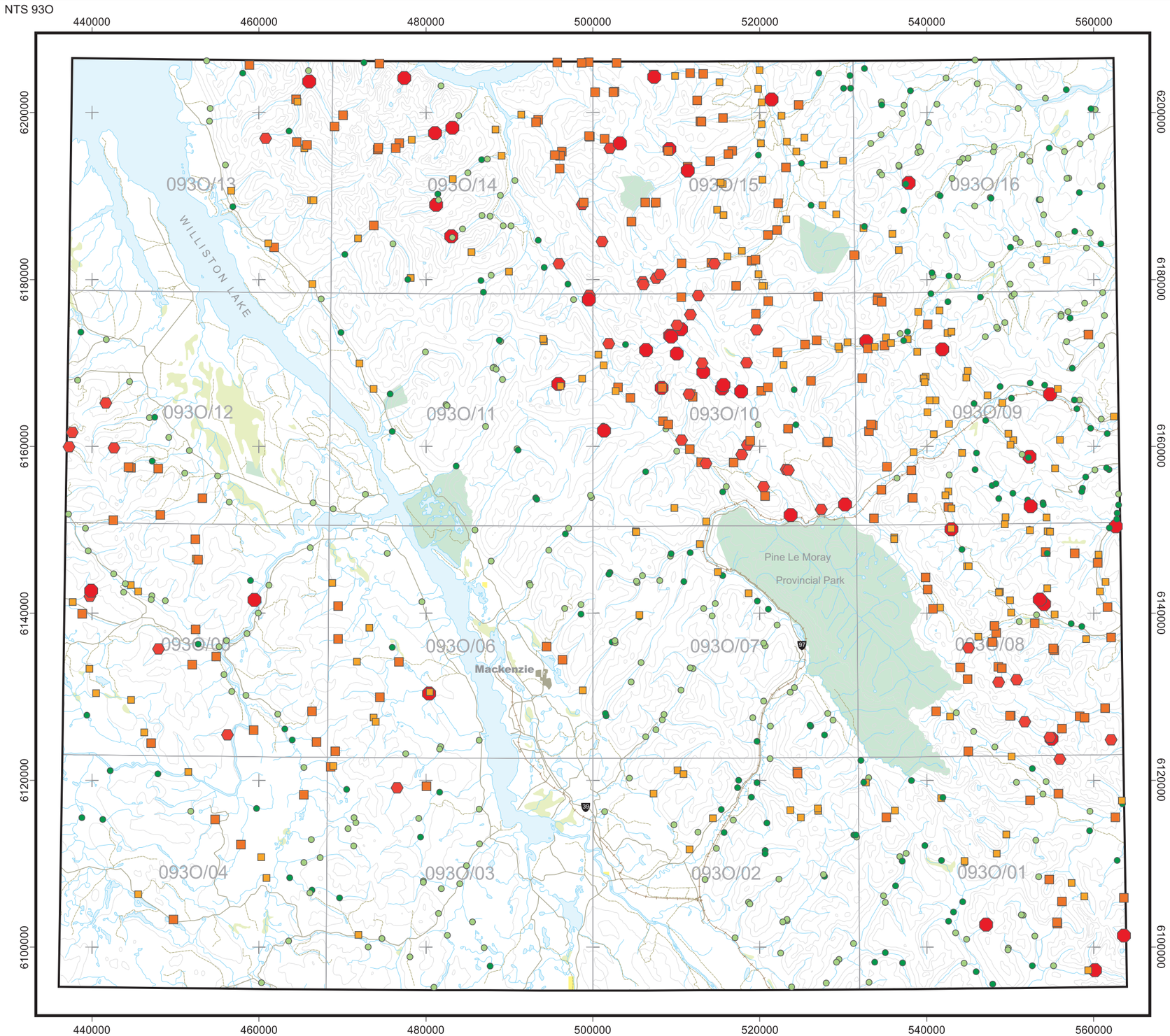

Geoscience BC

Report 2008-7

STREAM SEDIMENT & WATER GEOCHEMISTRY

PINE PASS
British Columbia
(NTS 93O)

0 10 20
Kilometres

UTM ZONE 10
NAD83

PHOSPHORUS (P) in STREAM SEDIMENTS

Map Legend

Concentration	Percentile	Count
0.990	MAX	
0.249	95TH	n = 18
0.155	90TH	n = 42
0.104	70TH	n = 164
0.086	50TH	n = 195
0.074	30TH	n = 168
0.022	MIN	n = 267

Data Summary

Variable -	P	*Mean* -	0.12
Units -	%	*Median* -	0.09
DL -	0.001	*Mode* -	0.07
Method -	ICPMS	*Range* -	0.968
N -	854	*StD* -	0.16
N>DL -	854	*CV* -	1.283

northern Trust
NORTHERN DEVELOPMENT INITIATIVE TRUST

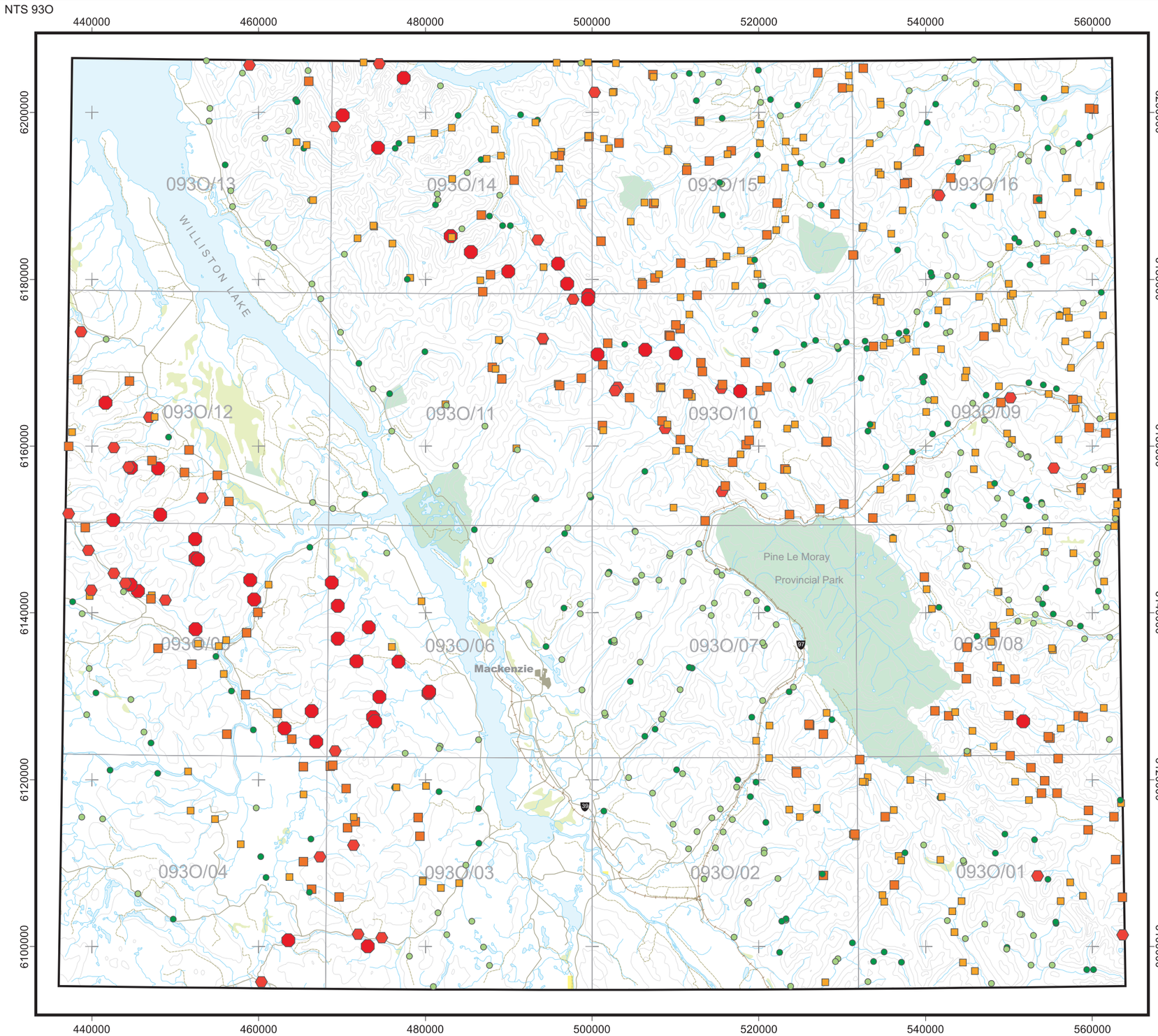

Geoscience BC

Report 2008-7

STREAM SEDIMENT & WATER GEOCHEMISTRY

PINE PASS
British Columbia
(NTS 93O)

0 10 20
Kilometres

UTM ZONE 10
NAD83

POTASSIUM (K) in STREAM SEDIMENTS

Map Legend

Concentration	Percentile	Count
0.26	MAX	
0.11	95TH	n = 44
0.09	90TH	n = 34
0.06	70TH	n = 145
0.04	50TH	n = 203
0.03	30TH	n = 168
0.005	MIN	n = 260

Data Summary

Variable -	K	*Mean* -	0.05
Units -	%	*Median* -	0.04
DL -	0.01	*Mode* -	0.04
Method -	ICPMS	*Range* -	0.255
N -	854	*StD* -	0.03
N>DL -	850	*CV* -	0.627

northern Trust
NORTHERN DEVELOPMENT INITIATIVE TRUST

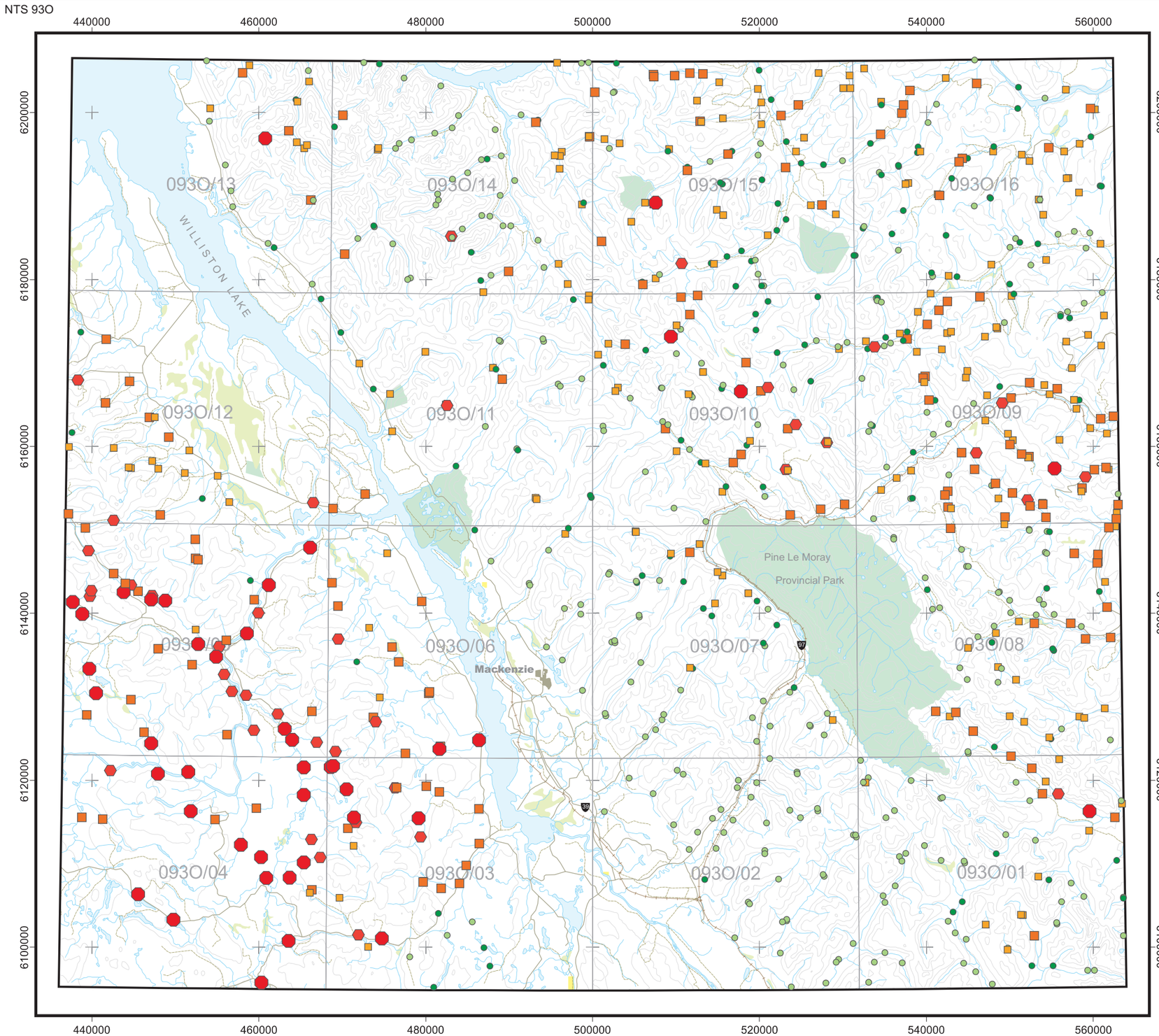

Geoscience BC

Report 2008-7

STREAM SEDIMENT & WATER GEOCHEMISTRY

PINE PASS

British Columbia

(NTS 93O)

0 10 20

Kilometres

UTM ZONE 10
NAD83

SCANDIUM (SC) in STREAM SEDIMENTS

Map Legend

Concentration	Percentile	Count
10.2	MAX	
3.9	95TH	n = 43
3.4	90TH	n = 39
2.3	70TH	n = 157
1.8	50TH	n = 182
1.5	30TH	n = 145
0.4	MIN	n = 288

Data Summary

Variable -	Sc	*Mean* -	2.05
Units -	ppm	*Median* -	1.8
DL -	0.1	*Mode* -	1.7
Method -	ICPMS	*Range* -	9.8
N -	854	*StD* -	1.04
N>DL -	854	*CV* -	0.506

northern Trust
NORTHERN DEVELOPMENT INITIATIVE TRUST

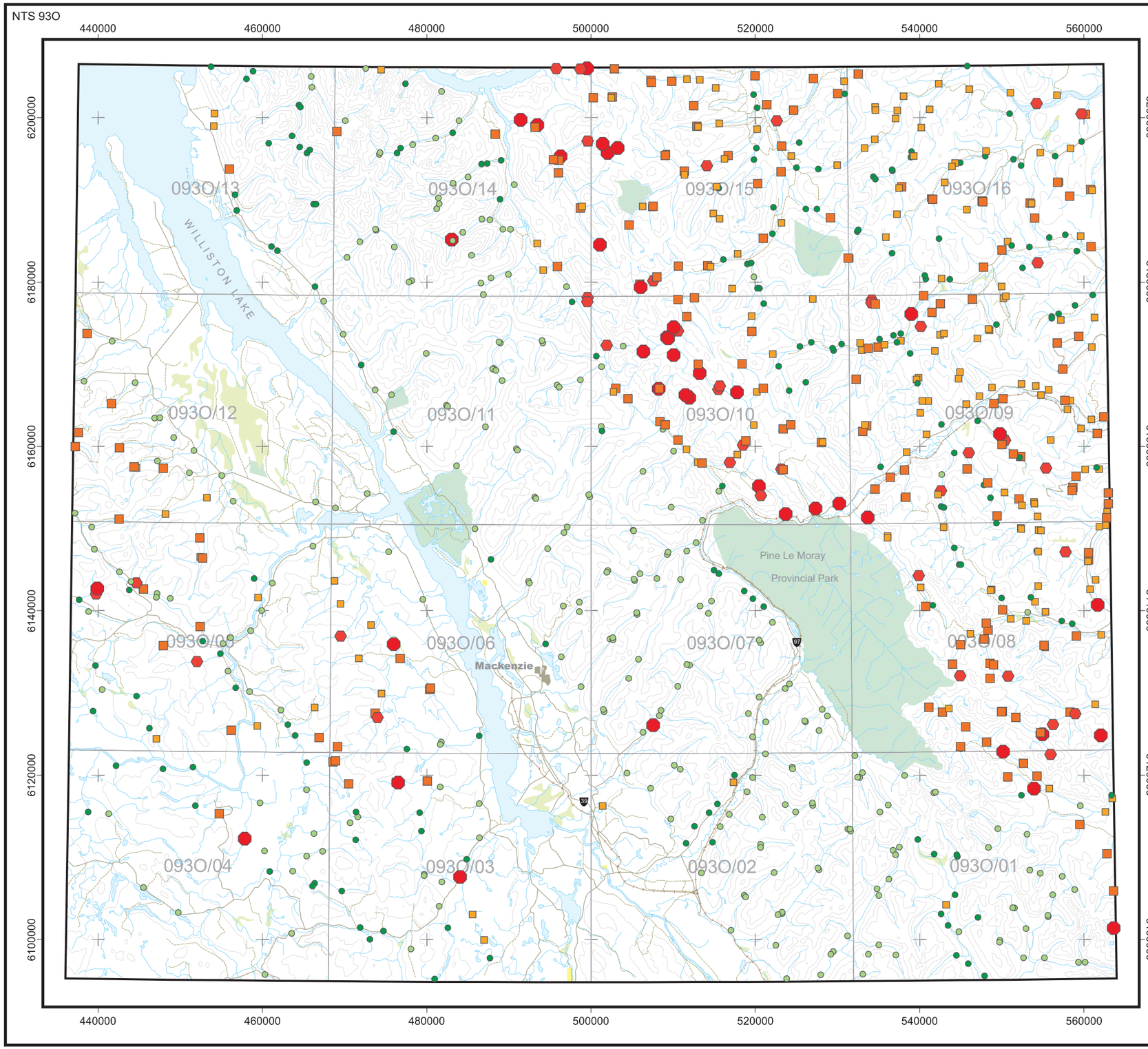

Geoscience BC

Report 2008-7

STREAM SEDIMENT & WATER GEOCHEMISTRY

PINE PASS

British Columbia

(NTS 93O)

0 10 20

Kilometres

UTM ZONE 10
NAD83

SELENIUM (SE) in STREAM SEDIMENTS

Map Legend

Concentration	Percentile	Count
6.0	MAX	
2.6	95TH	n = 45
2.1	90TH	n = 44
1.3	70TH	n = 151
0.9	50TH	n = 166
0.5	30TH	n = 182
0.05	MIN	n = 266

Data Summary

Variable -	Se	*Mean* -	1.03
Units -	ppm	*Median* -	0.9
DL -	0.1	*Mode* -	0.05
Method -	ICPMS	*Range* -	5.95
N -	854	*StD* -	0.86
N>DL -	735	*CV* -	0.841

northern Trust
NORTHERN DEVELOPMENT INITIATIVE TRUST

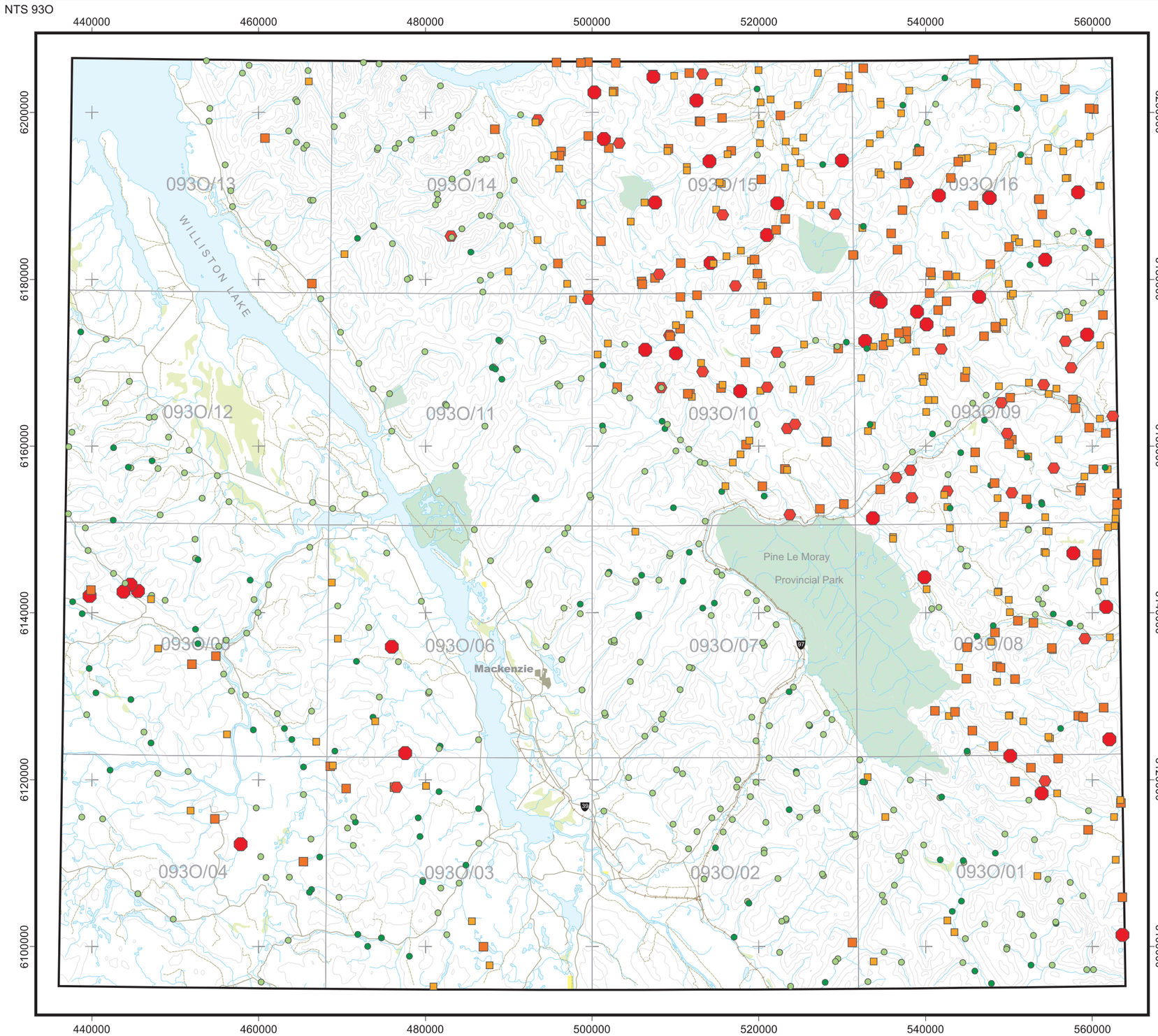

Geoscience BC

Report 2008-7

STREAM SEDIMENT & WATER GEOCHEMISTRY

PINE PASS
British Columbia
(NTS 93O)

0 10 20
Kilometres

UTM ZONE 10
NAD83

SILVER (AG) in STREAM SEDIMENTS

Map Legend

Concentration	Percentile	Count
1140	MAX	
360	95TH	n = 41
300	90TH	n = 34
200	70TH	n = 141
120	50TH	n = 189
60	30TH	n = 114
10	MIN	n = 335

Data Summary

Variable -	Ag	*Mean* -	138.6
Units -	ppb	*Median* -	120
DL -	2	*Mode* -	10
Method -	ICPMS	*Range* -	1130
N -	854	*StD* -	128.5
N>DL -	854	*CV* -	0.927

northern Trust
NORTHERN DEVELOPMENT INITIATIVE TRUST

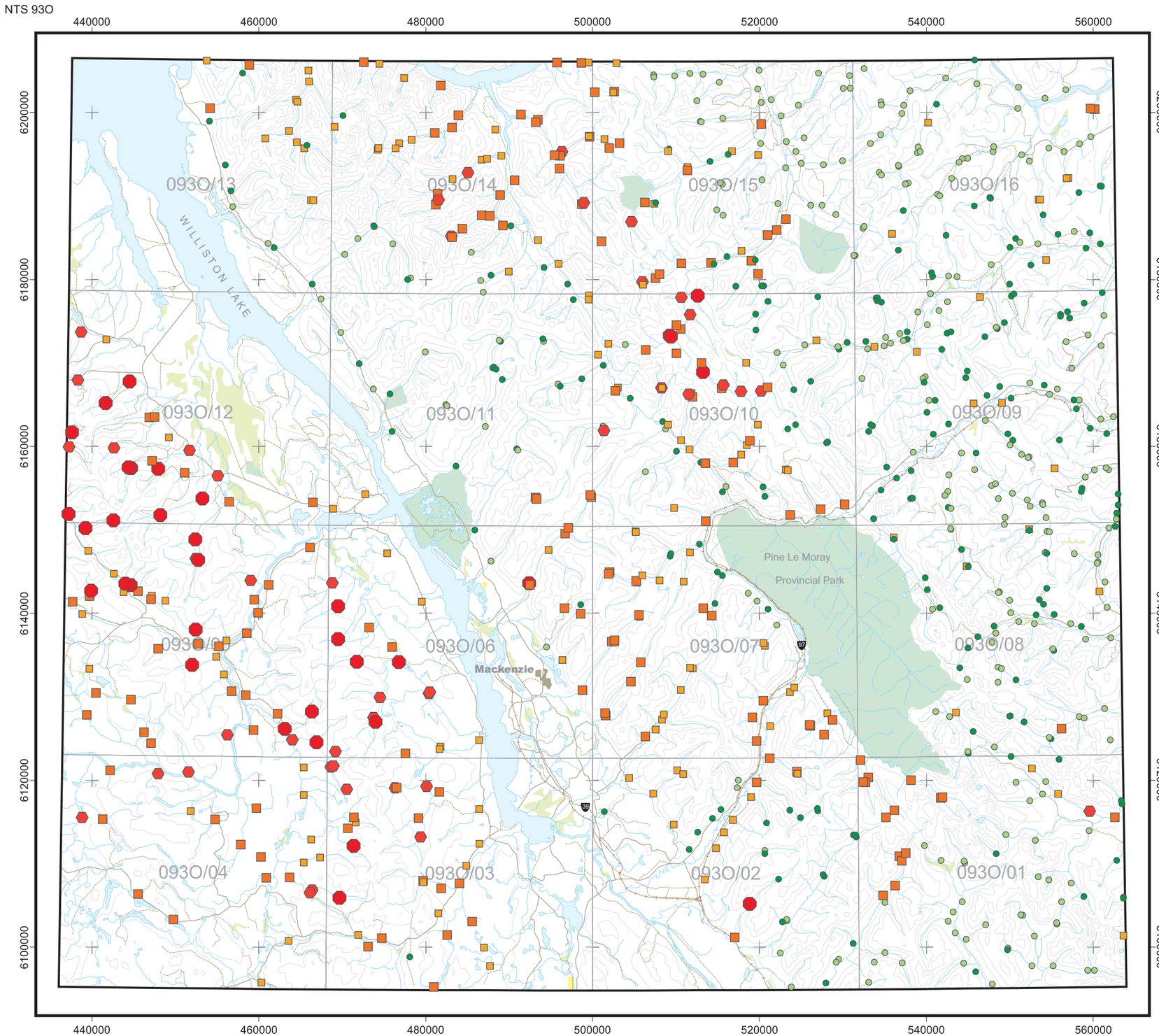

Geoscience BC

Report 2008-7

STREAM SEDIMENT & WATER GEOCHEMISTRY

PINE PASS
British Columbia
(NTS 93O)

0 10 20
Kilometres

UTM ZONE 10
NAD83

SODIUM (NA) in STREAM SEDIMENTS

Map Legend

Concentration	Percentile	Count
0.123	MAX	
0.041	95TH	n = 34
0.036	90TH	n = 43
0.029	70TH	n = 165
0.025	50TH	n = 152
0.021	30TH	n = 211
0.005	MIN	n = 249

Data Summary

Variable -	Na	*Mean* -	0.03
Units -	%	*Median* -	0.03
DL -	0.001	*Mode* -	0.02
Method -	ICPMS	*Range* -	0.118
N -	854	*StD* -	0.01
N>DL -	854	*CV* -	0.338

northern Trust
NORTHERN DEVELOPMENT INITIATIVE TRUST

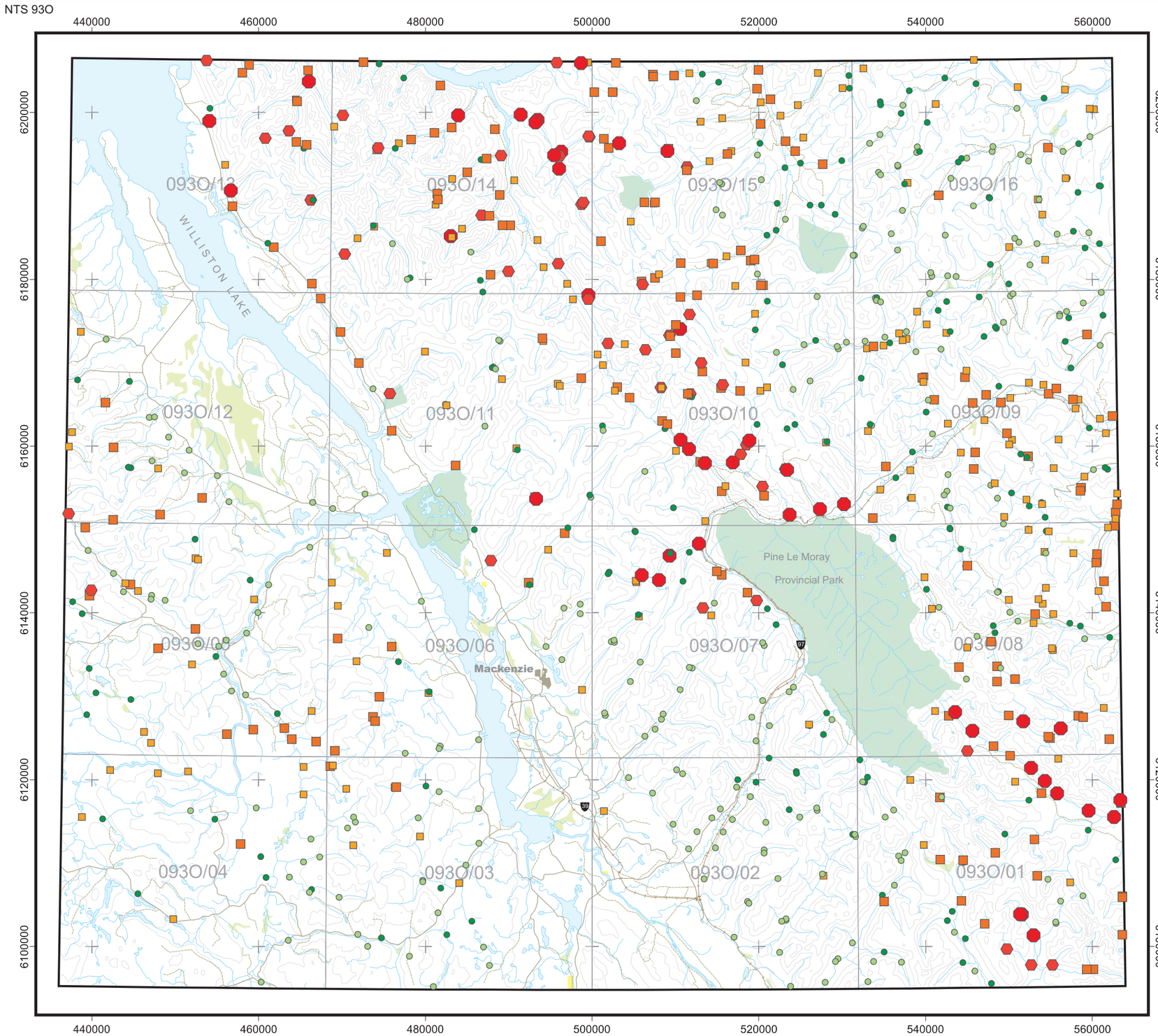

Geoscience BC

Report 2008-7

STREAM SEDIMENT & WATER GEOCHEMISTRY

PINE PASS
British Columbia
(NTS 93O)

0 10 20
Kilometres

UTM ZONE 10
NAD83

STRONTIUM (SR) in STREAM SEDIMENTS

Map Legend

Concentration	Percentile	Count
864.0	MAX	
141.0	95TH	n = 43
85.7	90TH	n = 42
40.0	70TH	n = 170
28.5	50TH	n = 167
22.2	30TH	n = 177
5.5	MIN	n = 255

Data Summary

Variable -	Sr	*Mean* -	47.18
Units -	ppm	*Median* -	28.5
DL -	0.5	*Mode* -	20.5
Method -	ICPMS	*Range* -	858.5
N -	854	*StD* -	68.08
N>DL -	854	*CV* -	1.443

northern Trust
NORTHERN DEVELOPMENT INITIATIVE TRUST

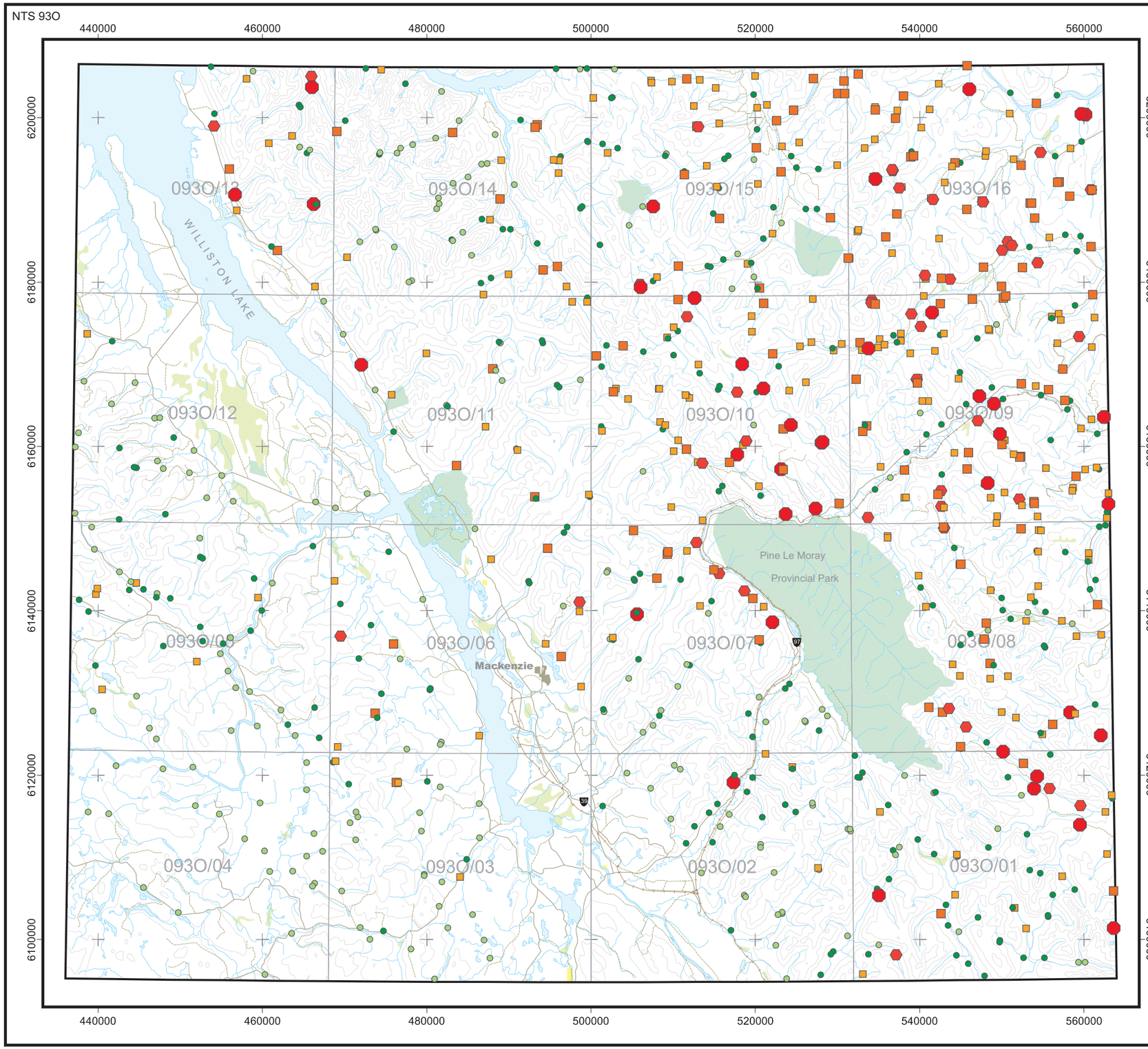

Geoscience BC

Report 2008-7

STREAM SEDIMENT & WATER GEOCHEMISTRY

PINE PASS
British Columbia
(NTS 93O)

0 10 20
Kilometres

UTM ZONE 10
NAD83

SULPHUR (S) in STREAM SEDIMENTS

Map Legend

Concentration	Percentile	Count
0.58	MAX	
0.11	95TH	n = 39
0.08	90TH	n = 69
0.06	70TH	n = 145
0.04	50TH	n = 209
0.03	20TH	n = 206
0.01	MIN	n = 186

Data Summary

Variable -	S	*Mean* -	0.05
Units -	%	*Median* -	0.04
DL -	0.01	*Mode* -	0.04
Method -	ICPMS	*Range* -	0.57
N -	854	*StD* -	0.04
N>DL -	827	*CV* -	0.756

northern Trust
NORTHERN DEVELOPMENT INITIATIVE TRUST

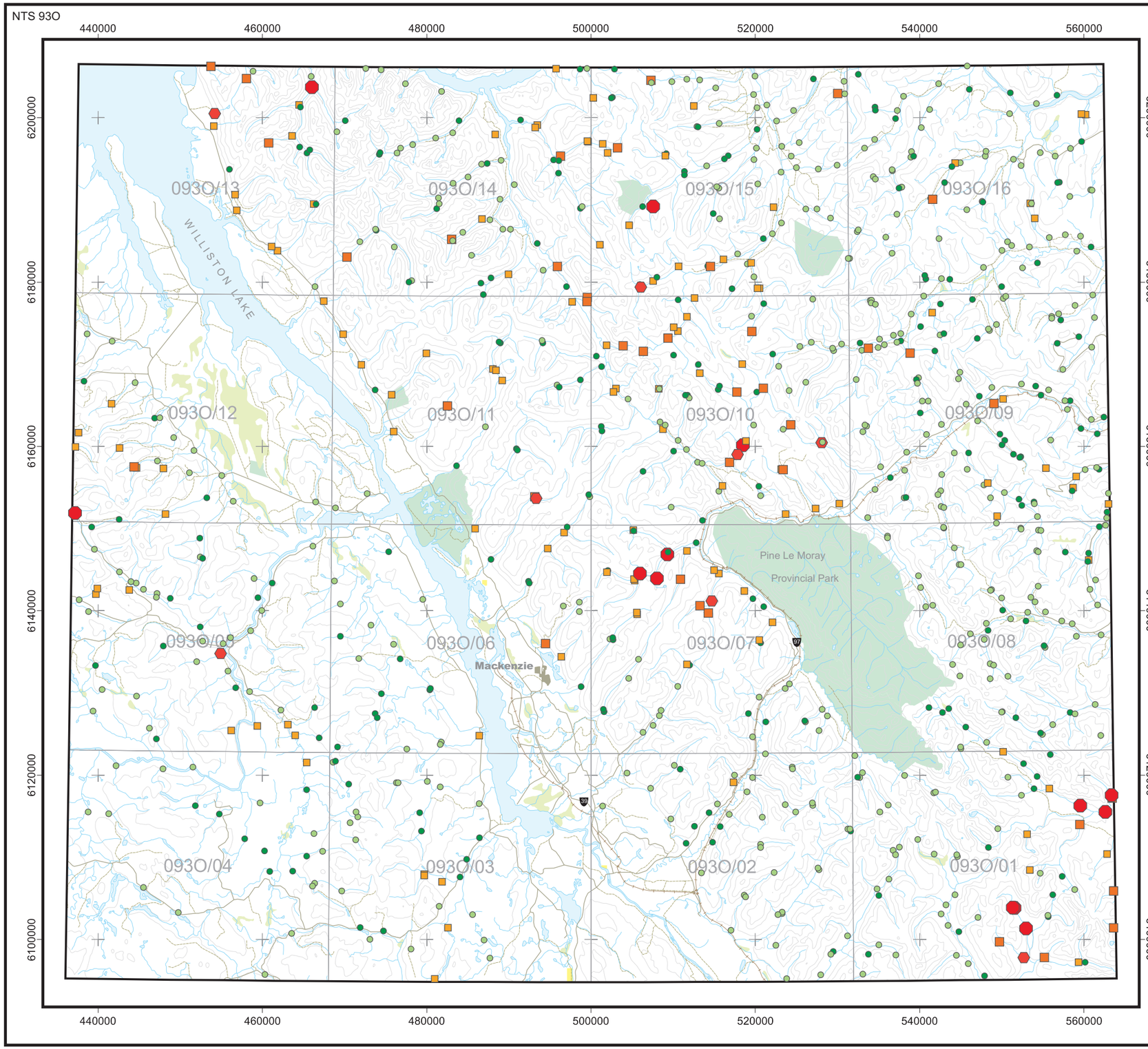

Geoscience BC

Report 2008-7

STREAM SEDIMENT & WATER GEOCHEMISTRY

PINE PASS

British Columbia

(NTS 93O)

0 10 20

Kilometres

UTM ZONE 10
NAD83

TELLURIUM (TE) in STREAM SEDIMENTS

Map Legend

Concentration	Percentile	Count
0.24	MAX	
0.08	98TH	n = 13
0.06	95TH	n = 8
0.04	90TH	n = 39
0.02	70TH	n = 141
0.01	50TH	n = 206
0.01	MIN	n = 447

Data Summary

Variable -	Te	*Mean* -	0.02
Units -	ppm	*Median* -	0.01
DL -	0.02	*Mode* -	0.01
Method -	ICPMS	*Range* -	0.23
N -	854	*StD* -	0.02
N>DL -	179	*CV* -	1.007

northern Trust
NORTHERN DEVELOPMENT INITIATIVE TRUST

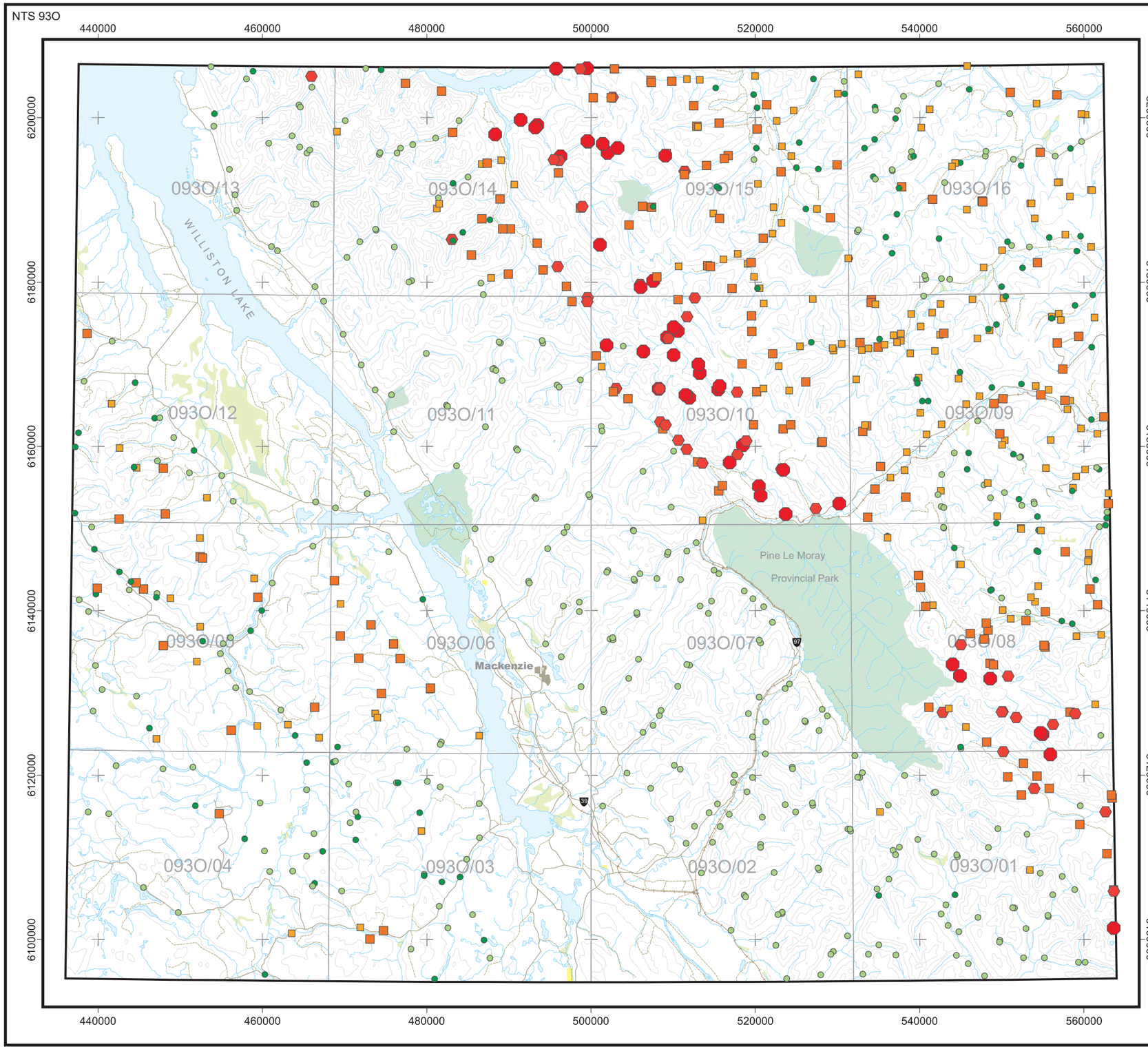

Geoscience BC

Report 2008-7

STREAM SEDIMENT & WATER GEOCHEMISTRY

PINE PASS

British Columbia

(NTS 93O)

0 10 20

Kilometres

UTM ZONE 10
NAD83

THALLIUM (TL) in STREAM SEDIMENTS

Map Legend

Concentration	Percentile	Count
10.92	MAX	
0.66	95TH	n = 43
0.38	90TH	n = 40
0.12	70TH	n = 147
0.08	50TH	n = 179
0.06	30TH	n = 113
0.01	MIN	n = 332

Data Summary

Variable -	Tl	*Mean* -	0.19
Units -	ppm	*Median* -	0.08
DL -	0.02	*Mode* -	0.04
Method -	ICPMS	*Range* -	10.91
N -	854	*StD* -	0.54
N>DL -	745	*CV* -	2.791

northern Trust
NORTHERN DEVELOPMENT INITIATIVE TRUST

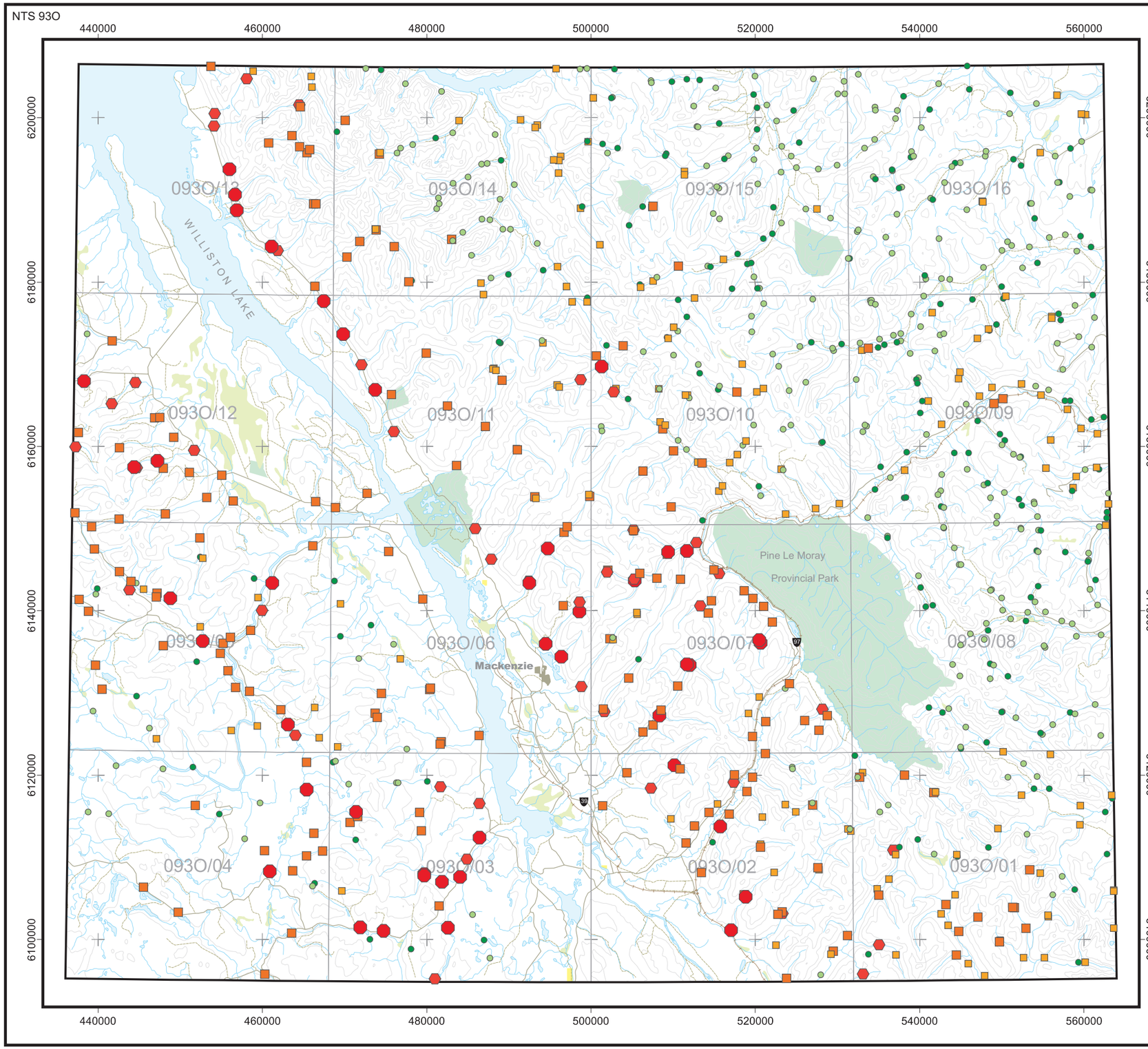

Geoscience BC

Report 2008-7

STREAM SEDIMENT & WATER GEOCHEMISTRY

PINE PASS
British Columbia
(NTS 93O)

0 10 20
Kilometres

UTM ZONE 10
NAD83

THORIUM (TH) in STREAM SEDIMENTS

Map Legend

Concentration	Percentile	Count
31.1	MAX	
7.9	95TH	n = 42
6.4	90TH	n = 40
3.1	70TH	n = 178
2.0	50TH	n = 142
1.5	30TH	n = 168
0.3	MIN	n = 283

Data Summary

Variable -	Th	*Mean* -	2.99
Units -	ppm	*Median* -	2.0
DL -	0.1	*Mode* -	1.3
Method -	ICPMS	*Range* -	30.8
N -	854	*StD* -	2.61
N>DL -	854	*CV* -	0.873

northern Trust
NORTHERN DEVELOPMENT INITIATIVE TRUST

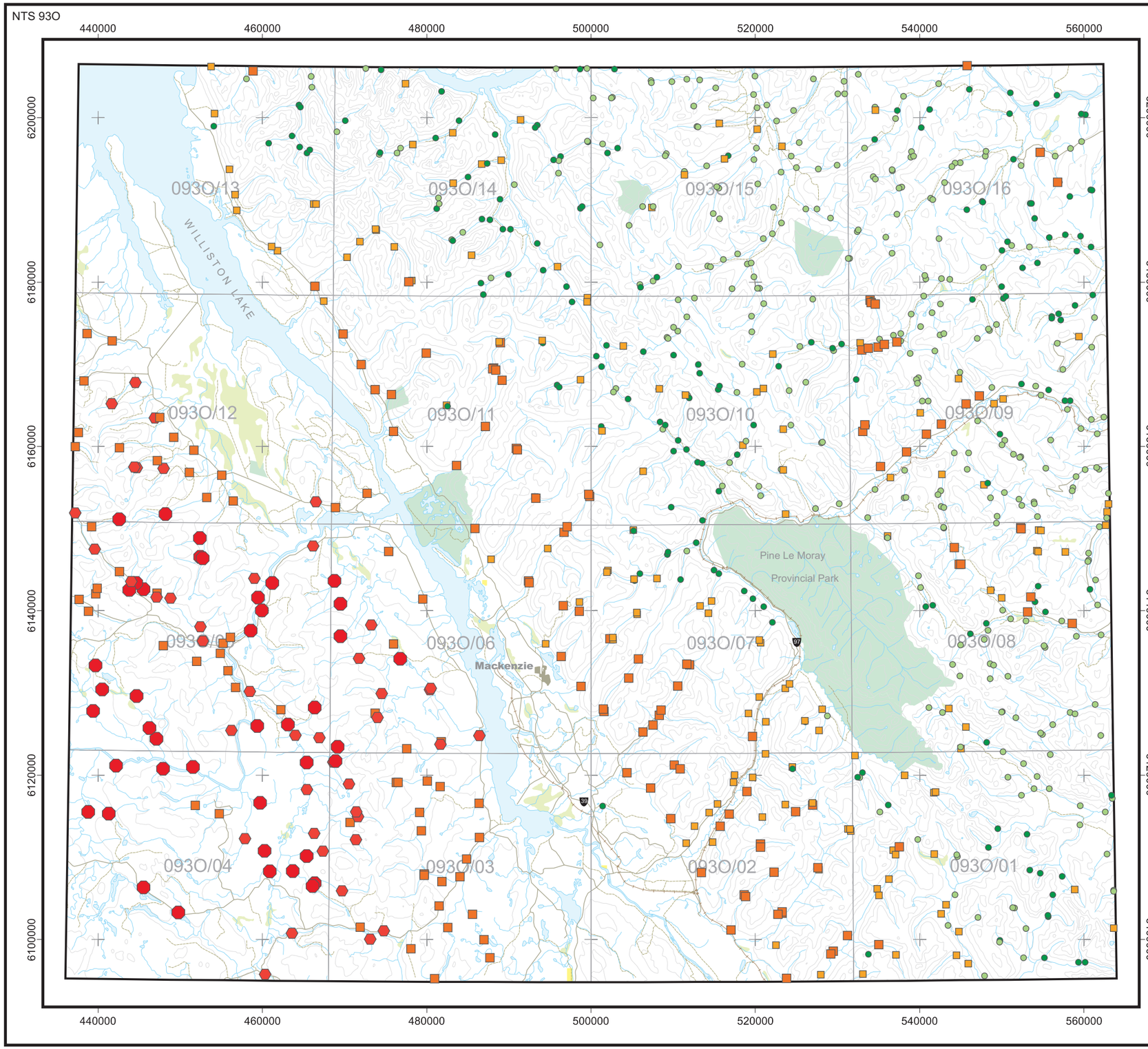

Geoscience BC

Report 2008-7

STREAM SEDIMENT & WATER GEOCHEMISTRY

PINE PASS
British Columbia
(NTS 93O)

0 10 20
Kilometres

UTM ZONE 10
NAD83

TITANIUM (TI) in STREAM SEDIMENTS

Map Legend

Concentration	Percentile	Count
0.085	MAX	
0.053	95TH	n = 42
0.042	90TH	n = 42
0.007	70TH	n = 175
0.002	50TH	n = 124
0.001	30TH	n = 322
0.001	MIN	n = 149

Data Summary

Variable -	Ti	*Mean* -	0.01
Units -	%	*Median* -	0.002
DL -	0.001	*Mode* -	0.001
Method -	ICPMS	*Range* -	0.084
N -	854	*StD* -	0.02
N>DL -	551	*CV* -	1.658

northern Trust
NORTHERN DEVELOPMENT INITIATIVE TRUST

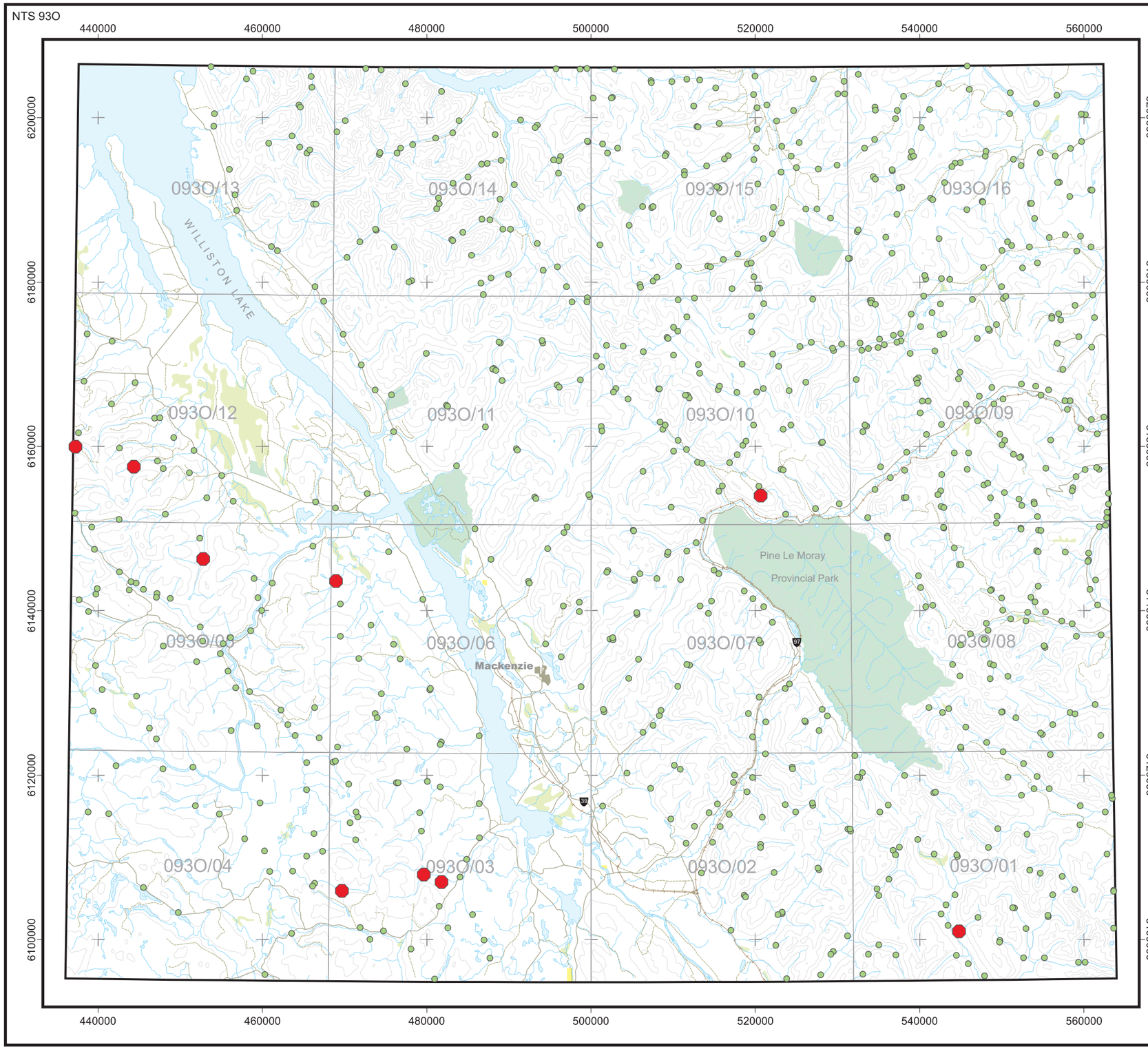

Geoscience BC

Report 2008-7

STREAM SEDIMENT & WATER GEOCHEMISTRY

PINE PASS

British Columbia

(NTS 93O)

0 10 20

Kilometres

UTM ZONE 10
NAD83

TUNGSTEN (W)
in
STREAM SEDIMENTS

Map Legend

Concentration	Percentile	Count
0.8	MAX	
0.1	95TH	n = 9
0.1	90TH	n = 0
0.1	70TH	n = 0
0.1	50TH	n = 0
0.1	30TH	n = 845
0.1	MIN	

Data Summary

Variable -	W	*Mean* -	0.1
Units -	ppm	*Median* -	0.1
DL -	0.1	*Mode* -	0.1
Method -	ICPMS	*Range* -	0.7
N -	854	*StD* -	0.03
N>DL -	9	*CV* -	0.333

northern Trust
NORTHERN DEVELOPMENT INITIATIVE TRUST

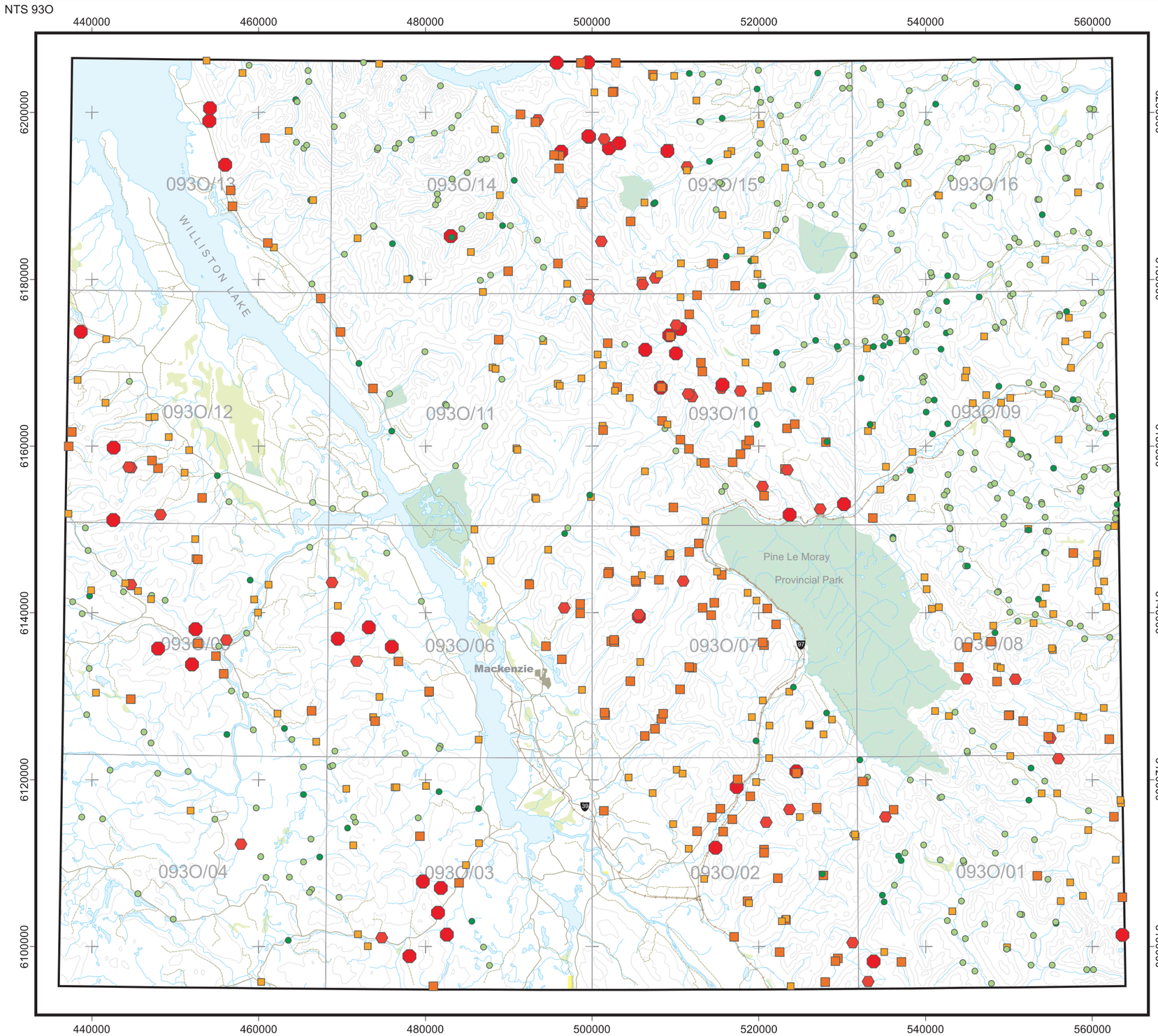

Geoscience BC

Report 2008-7

STREAM SEDIMENT & WATER GEOCHEMISTRY

PINE PASS
British Columbia
(NTS 93O)

0 10 20
Kilometres

UTM ZONE 10
NAD83

URANIUM (U) in STREAM SEDIMENTS

Map Legend

Concentration	Percentile	Count
12.1	MAX	
3.0	95TH	n = 39
2.3	90TH	n = 38
1.3	70TH	n = 144
0.8	50TH	n = 204
0.7	30TH	n = 100
0.2	MIN	n = 328

Data Summary

Variable -	U	*Mean* -	1.21
Units -	ppm	*Median* -	0.8
DL -	0.1	*Mode* -	0.6
Method -	ICPMS	*Range* -	11.9
N -	854	*StD* -	1.13
N>DL -	854	*CV* -	0.928

northern Trust
NORTHERN DEVELOPMENT INITIATIVE TRUST

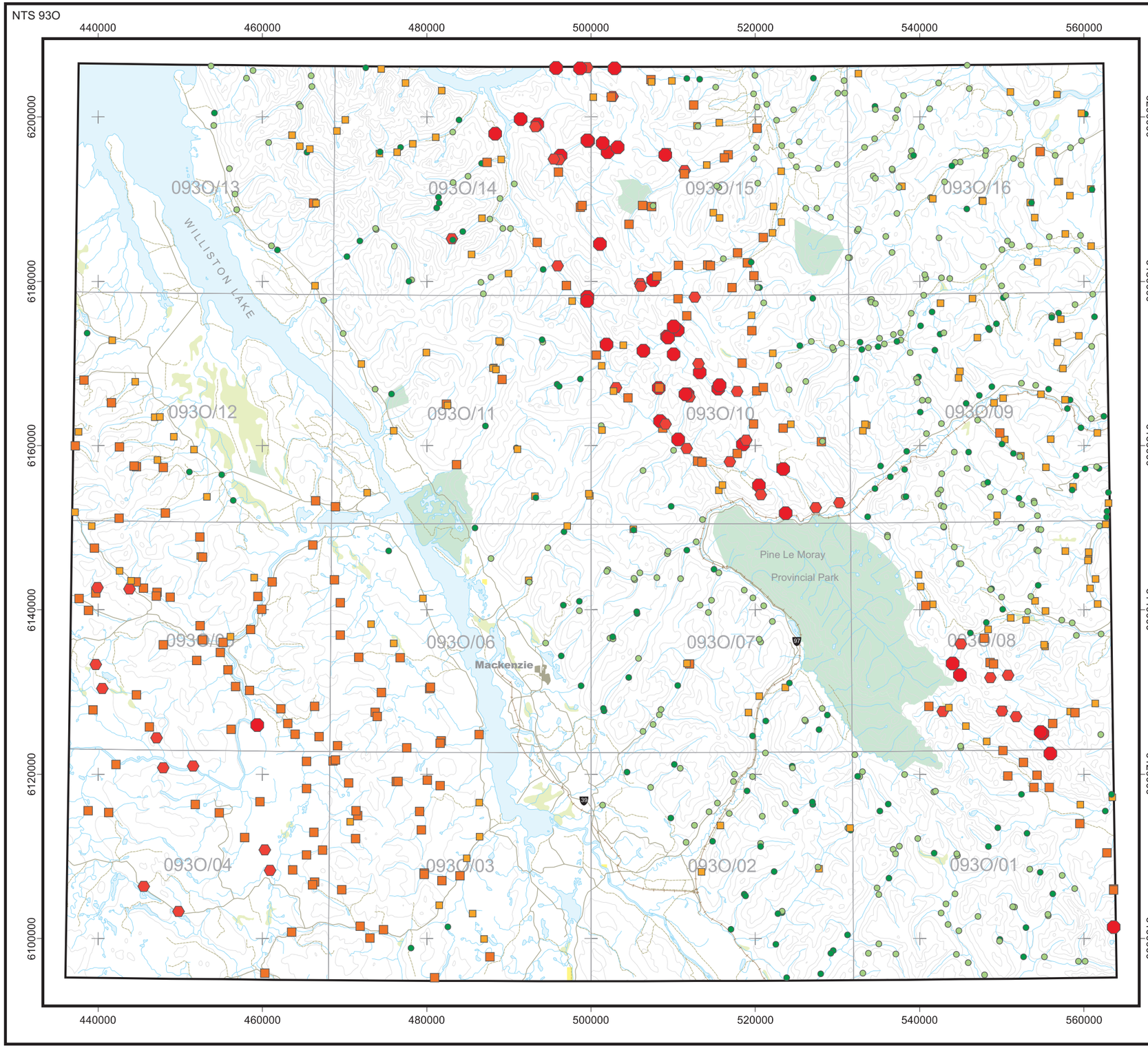

Geoscience BC

Report 2008-7

STREAM SEDIMENT & WATER GEOCHEMISTRY

PINE PASS
British Columbia
(NTS 93O)

0 10 20
Kilometres

UTM ZONE 10
NAD83

VANADIUM (V) in STREAM SEDIMENTS

Map Legend

Concentration	Percentile	Count
774	MAX	
110	95TH	n = 43
70	90TH	n = 39
26	70TH	n = 167
16	50TH	n = 158
13	30TH	n = 184
1	MIN	n = 263

Data Summary

Variable -	V	*Mean* -	32.3
Units -	ppm	*Median* -	16
DL -	2	*Mode* -	14
Method -	ICPMS	*Range* -	773
N -	854	*StD* -	51.62
N>DL -	848	*CV* -	1.598

northern Trust
NORTHERN DEVELOPMENT INITIATIVE TRUST

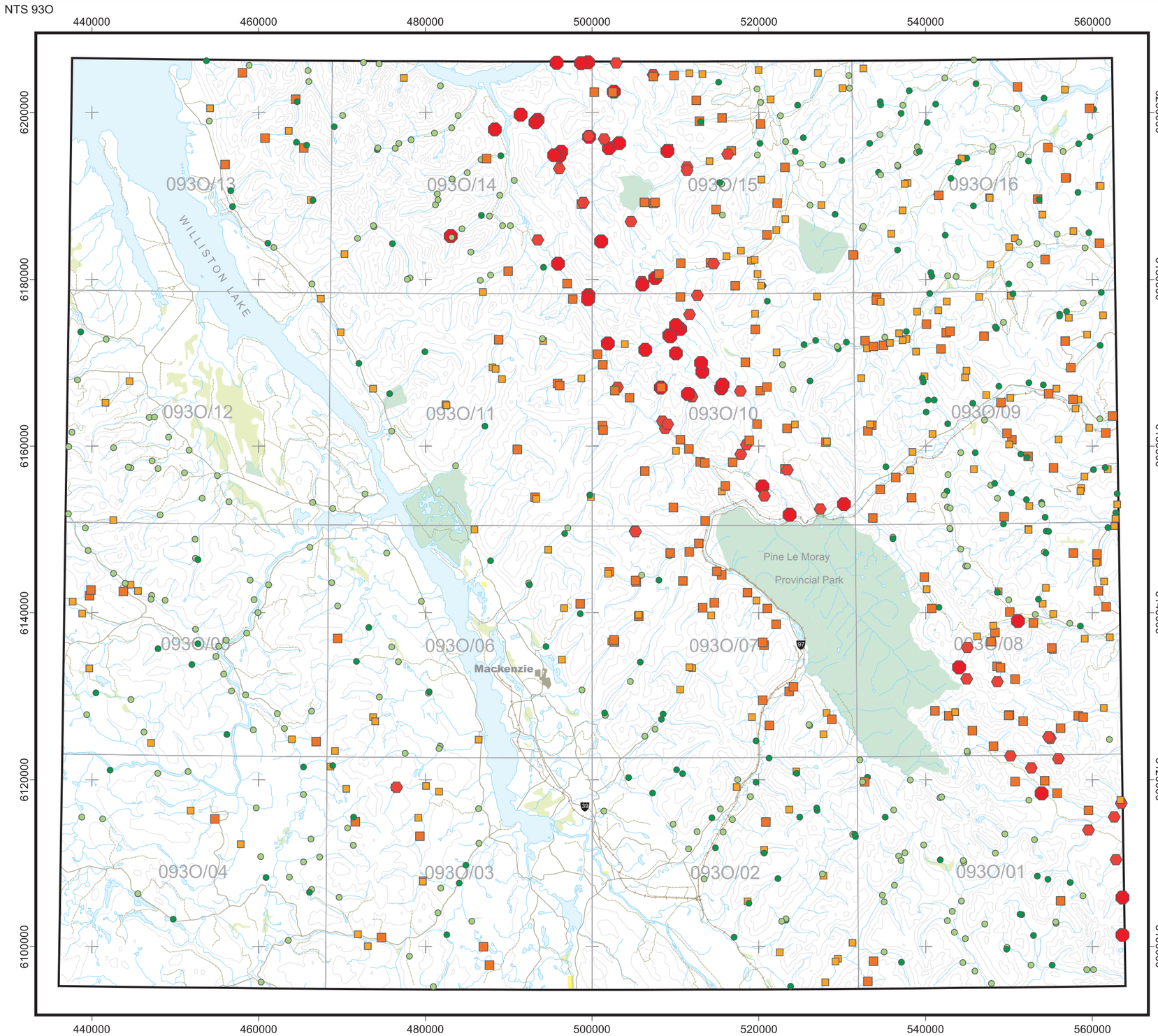

Geoscience BC

Report 2008-7

STREAM SEDIMENT & WATER GEOCHEMISTRY

PINE PASS

British Columbia

(NTS 93O)

0 10 20

Kilometres

UTM ZONE 10
NAD83

ZINC (ZN) in STREAM SEDIMENTS

Map Legend

Concentration	Percentile	Count
1273.0	MAX	
223.0	95TH	n = 43
142.0	90TH	n = 42
82.8	70TH	n = 171
65.0	50TH	n = 170
53.1	30TH	n = 176
10.1	MIN	n = 252

Data Summary

Variable -	Zn	*Mean* -	86.84
Units -	ppm	*Median* -	65
DL -	0.1	*Mode* -	49
Method -	ICPMS	*Range* -	1263
N -	854	*StD* -	89.1
N>DL -	854	*CV* -	1.026

northern Trust
NORTHERN DEVELOPMENT INITIATIVE TRUST

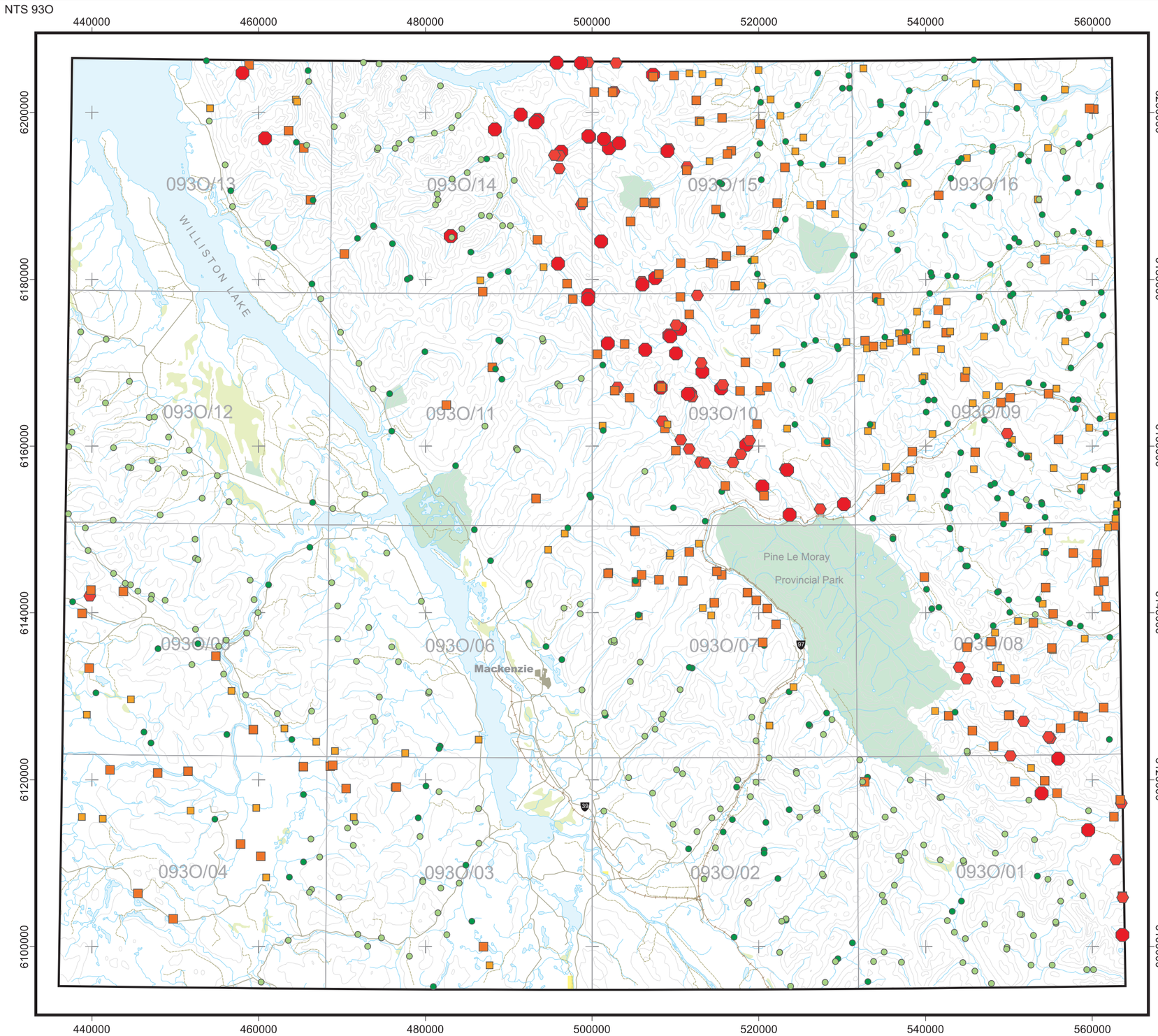

Geoscience BC

Report 2008-7

STREAM SEDIMENT & WATER GEOCHEMISTRY

PINE PASS
British Columbia
(NTS 93O)

0 10 20
Kilometres

UTM ZONE 10
NAD83

ANTIMONY (SB) in STREAM SEDIMENTS

Map Legend

Concentration	Percentile	Count
13.6	MAX	
3.6	95TH	n = 43
2.0	90TH	n = 38
1.0	70TH	n = 148
0.8	50TH	n = 111
0.5	30TH	n = 256
0.1	MIN	n = 258

Data Summary

Variable -	Sb	*Mean* -	1.11
Units -	ppm	*Median* -	0.8
DL -	0.1	*Mode* -	0.8
Method -	INAA	*Range* -	13.5
N -	854	*StD* -	1.42
N>DL -	842	*CV* -	1.277

northern Trust
NORTHERN DEVELOPMENT INITIATIVE TRUST

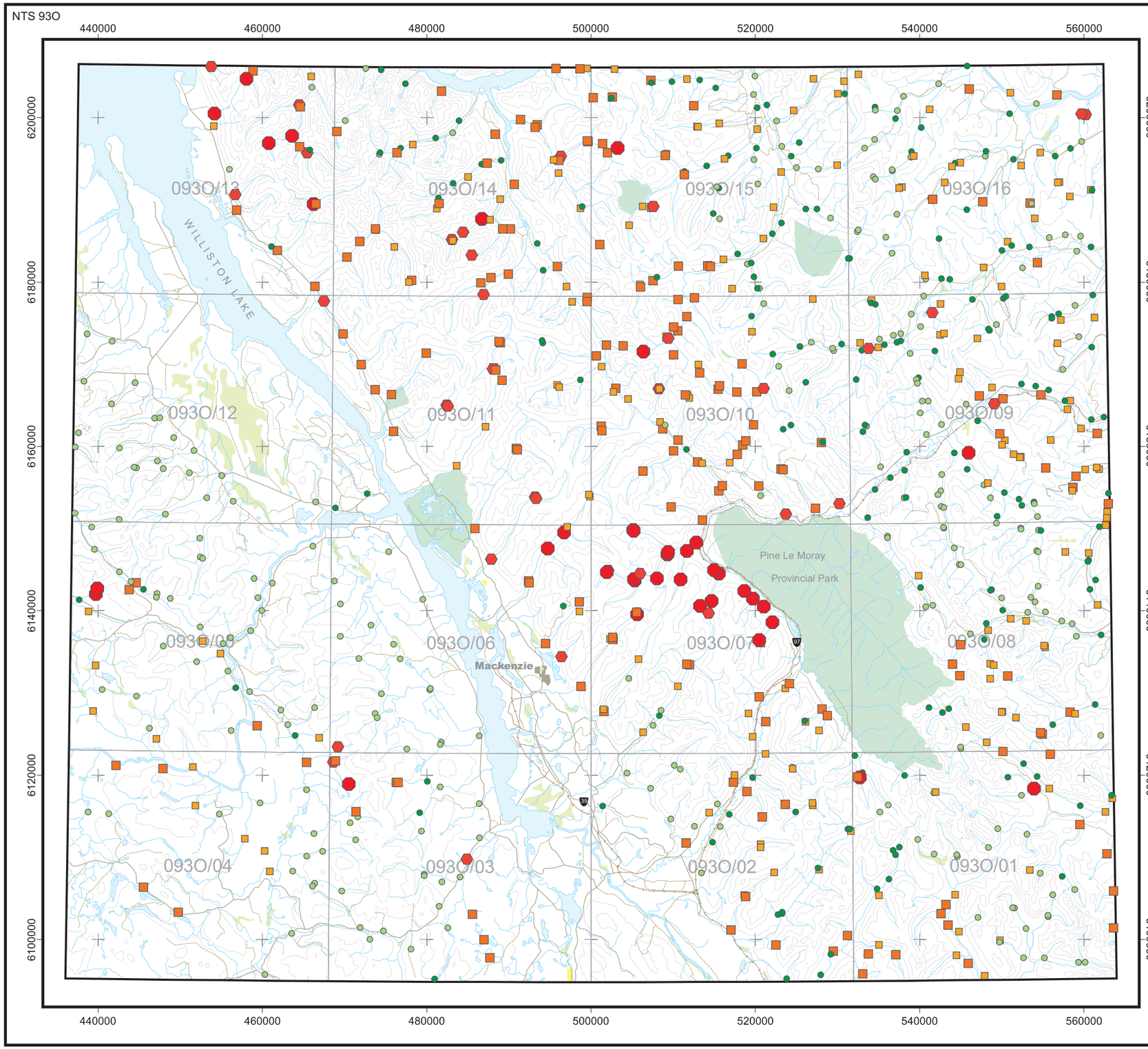

Geoscience BC

Report 2008-7

STREAM SEDIMENT & WATER GEOCHEMISTRY

PINE PASS
British Columbia
(NTS 93O)

0 10 20
Kilometres

UTM ZONE 10
NAD83

ARSENIC (AS) in STREAM SEDIMENTS

Map Legend

Concentration	Percentile	Count
47.0	MAX	
17.0	95TH	n = 37
13.0	90TH	n = 34
7.9	70TH	n = 179
6.0	50TH	n = 173
4.8	30TH	n = 175
0.5	MIN	n = 256

Data Summary

Variable -	As	*Mean* -	7.37
Units -	ppm	*Median* -	6
DL -	0.5	*Mode* -	10
Method -	INAA	*Range* -	46.5
N -	854	*StD* -	5.16
N>DL -	852	*CV* -	0.699

northern Trust
NORTHERN DEVELOPMENT INITIATIVE TRUST

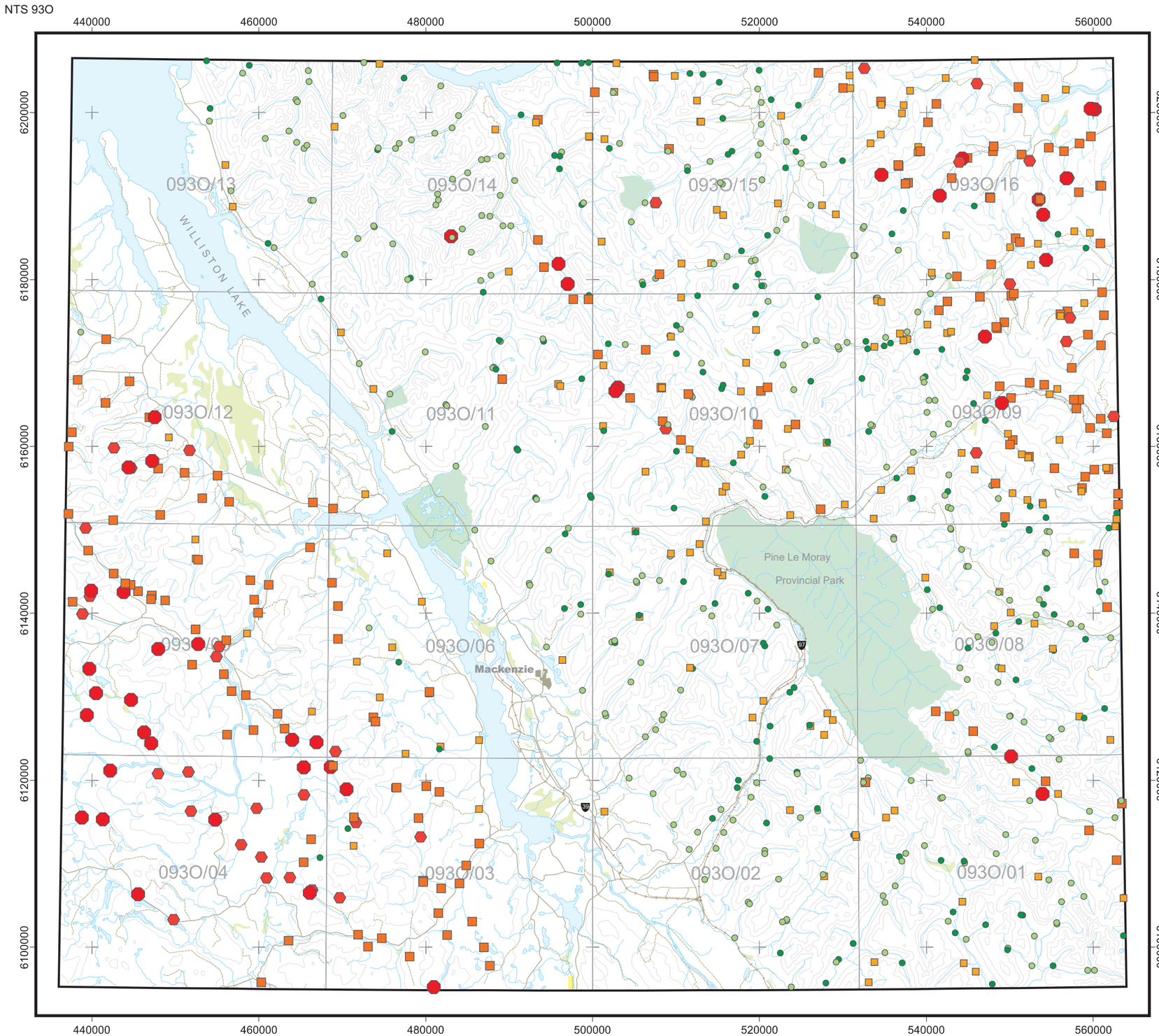

Geoscience BC

Report 2008-7

STREAM SEDIMENT & WATER GEOCHEMISTRY

PINE PASS

British Columbia

(NTS 93O)

0 10 20

Kilometres

UTM ZONE 10
NAD83

BARIUM (BA) in STREAM SEDIMENTS

Map Legend

Concentration	Percentile	Count
2300	MAX	
1100	95TH	n = 43
1000	90TH	n = 35
680	70TH	n = 177
530	50TH	n = 165
460	30TH	n = 161
77	MIN	n = 273

Data Summary

Variable -	Ba	*Mean* -	619.4
Units -	ppm	*Median* -	530
DL -	50	*Mode* -	530
Method -	INAA	*Range* -	2223
N -	854	*StD* -	281.93
N>DL -	854	*CV* -	0.455

northern Trust
NORTHERN DEVELOPMENT INITIATIVE TRUST

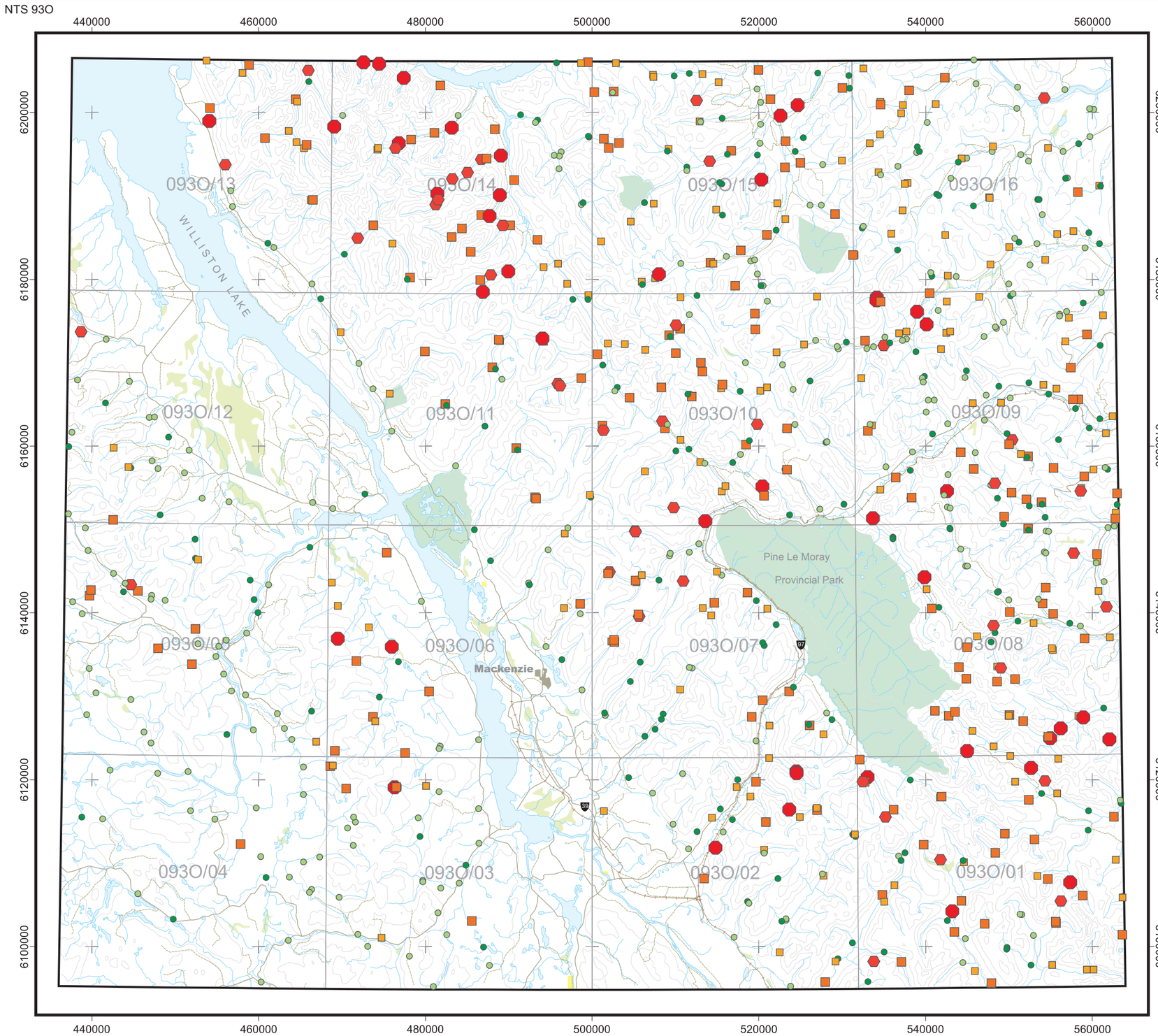

Geoscience BC

Report 2008-7

STREAM SEDIMENT & WATER GEOCHEMISTRY

PINE PASS
British Columbia
(NTS 93O)

0 10 20
Kilometres

UTM ZONE 10
NAD83

BROMINE (BR) in STREAM SEDIMENTS

Map Legend

Concentration	Percentile	Count
64.7	MAX	
11.0	95TH	n = 43
8.2	90TH	n = 42
4.6	70TH	n = 169
3.0	50TH	n = 164
1.9	30TH	n = 180
0.3	MIN	n = 256

Data Summary

Variable -	Br	*Mean* -	4.28
Units -	ppm	*Median* -	3
DL -	0.5	*Mode* -	1
Method -	INAA	*Range* -	64.45
N -	854	*StD* -	4.74
N>DL -	847	*CV* -	1.108

northern Trust
NORTHERN DEVELOPMENT INITIATIVE TRUST

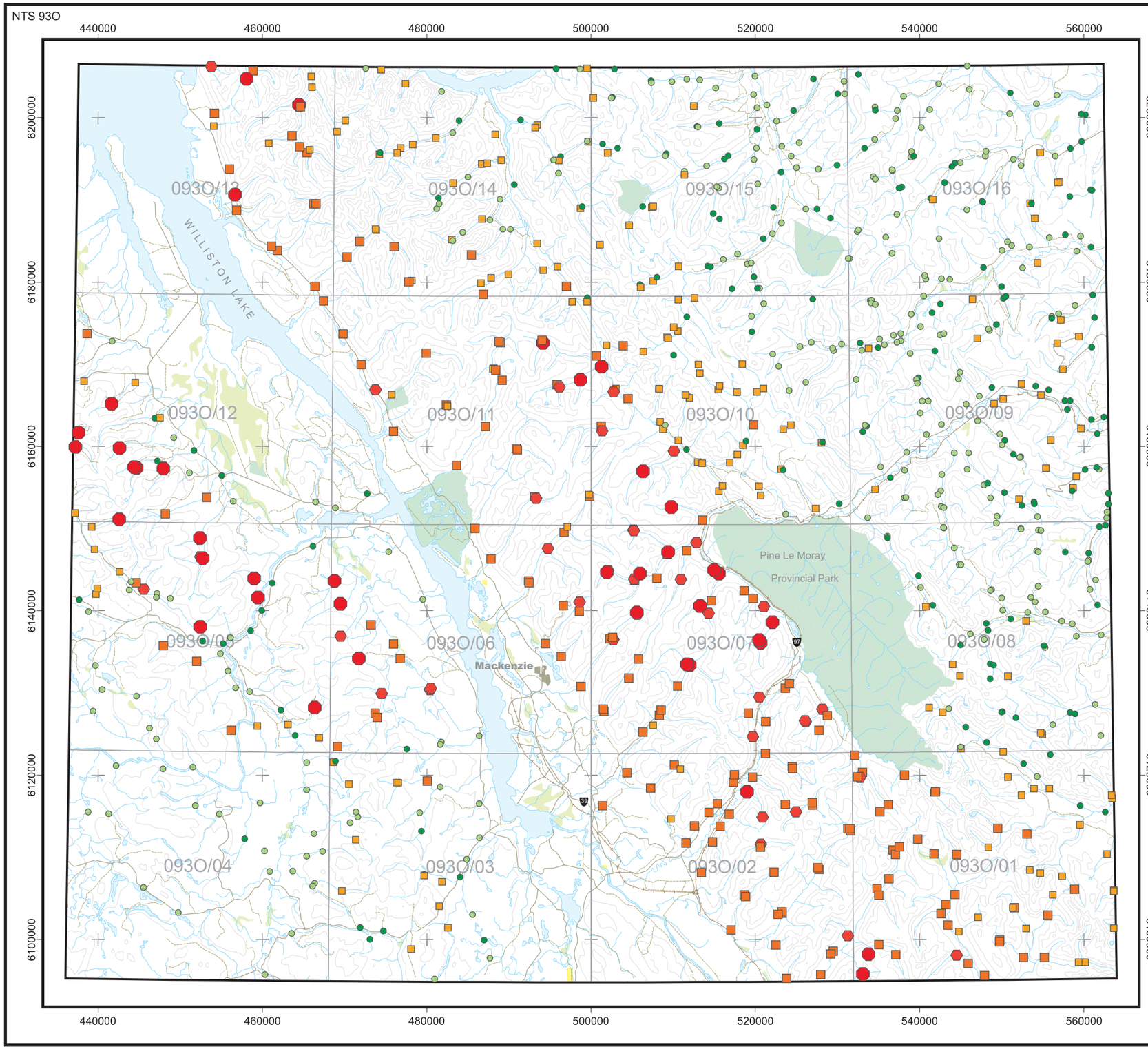

Geoscience BC

Report 2008-7

STREAM SEDIMENT & WATER GEOCHEMISTRY

PINE PASS
British Columbia
(NTS 93O)

0 10 20
Kilometres

UTM ZONE 10
NAD83

CERIUM (CE) in STREAM SEDIMENTS

Map Legend

Concentration	Percentile	Count
1010	MAX	
230	95TH	n = 40
190	90TH	n = 36
110	70TH	n = 163
56	50TH	n = 180
43	30TH	n = 162
5	MIN	n = 273

Data Summary

Variable -	Ce	*Mean* -	91
Units -	ppm	*Median* -	56
DL -	5	*Mode* -	150
Method -	INAA	*Range* -	1005
N -	854	*StD* -	81.48
N>DL -	853	*CV* -	0.896

northern Trust
NORTHERN DEVELOPMENT INITIATIVE TRUST

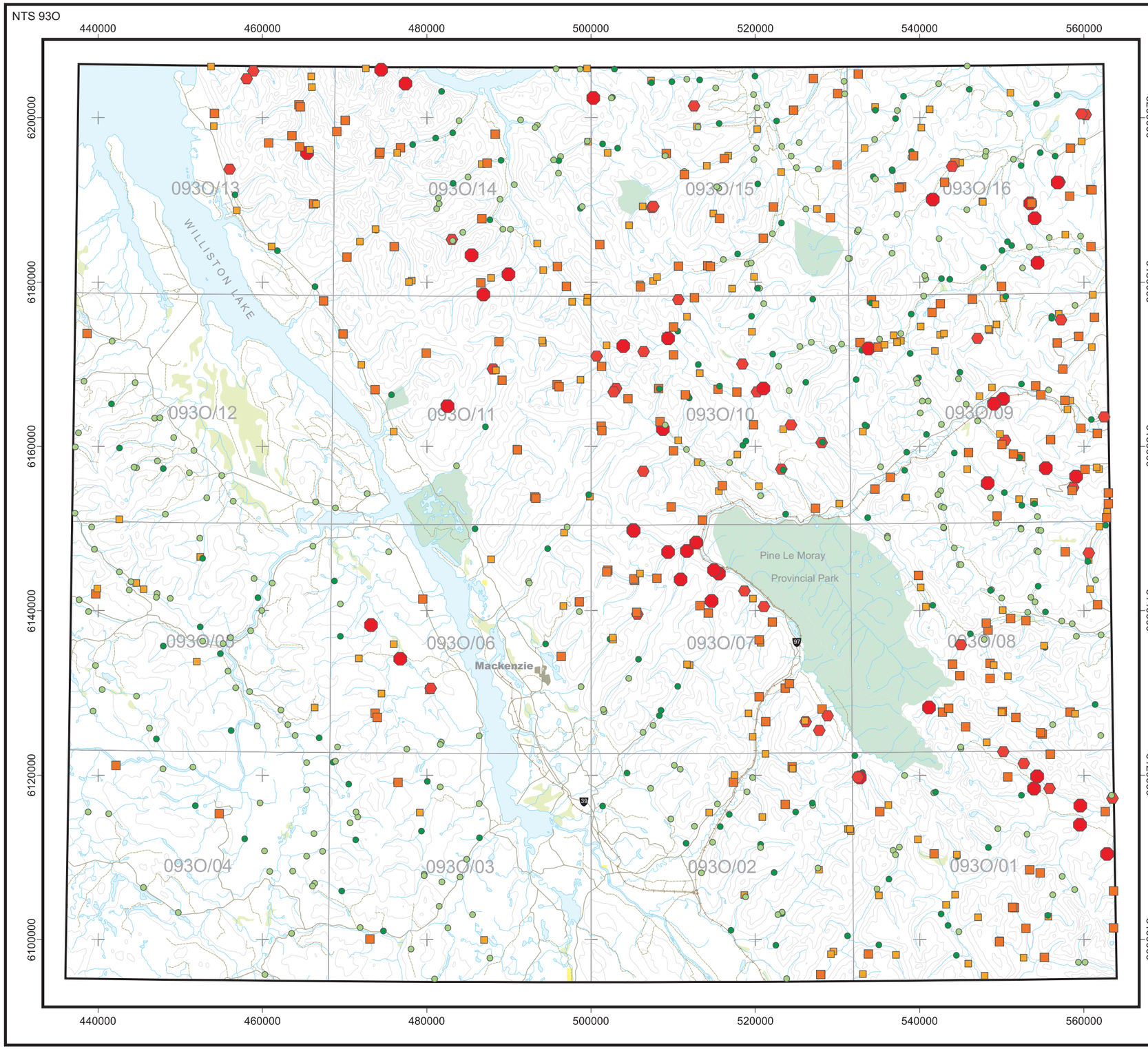

Geoscience BC

Report 2008-7

STREAM SEDIMENT & WATER GEOCHEMISTRY

PINE PASS

British Columbia

(NTS 93O)

0 10 20

Kilometres

UTM ZONE 10
NAD83

CESIUM (CS) in STREAM SEDIMENTS

Map Legend

Concentration	Percentile	Count
7.8	MAX	
5.0	95TH	n = 41
4.1	90TH	n = 43
3.1	70TH	n = 172
2.5	50TH	n = 162
2.0	30TH	n = 155
0.3	MIN	n = 281

Data Summary

Variable -	Cs	*Mean* -	2.7
Units -	ppm	*Median* -	2.5
DL -	0.5	*Mode* -	2.2
Method -	INAA	*Range* -	7.5
N -	854	*StD* -	1.16
N>DL -	852	*CV* -	0.431

northern Trust
NORTHERN DEVELOPMENT INITIATIVE TRUST

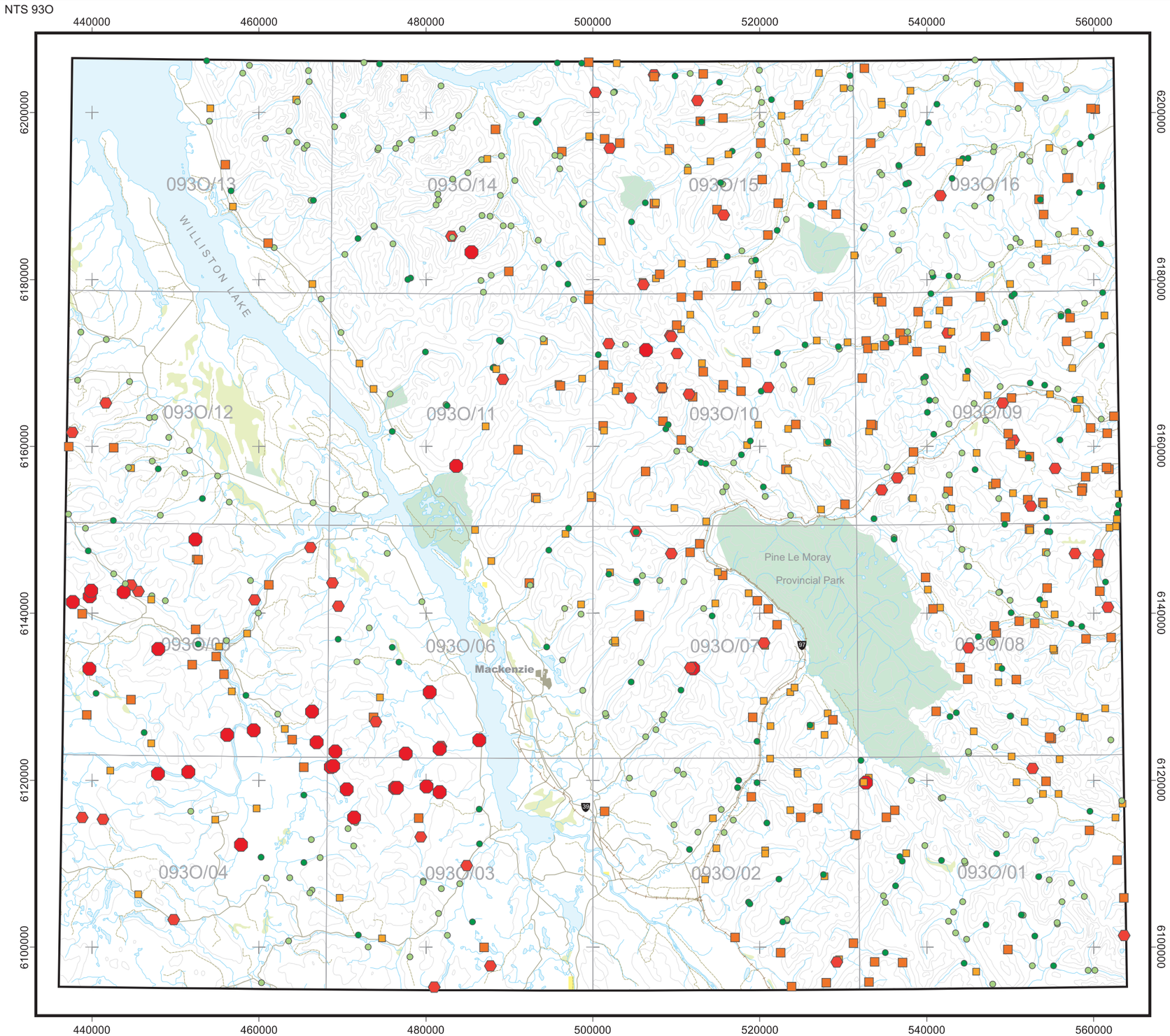

Geoscience BC

Report 2008-7

STREAM SEDIMENT & WATER GEOCHEMISTRY

PINE PASS

British Columbia

(NTS 93O)

0 10 20

Kilometres

UTM ZONE 10
NAD83

CHROMIUM (CR) in STREAM SEDIMENTS

Map Legend

Concentration	Percentile	Count
550	MAX	
110	95TH	n = 32
97	90TH	n = 53
78	70TH	n = 164
68	50TH	n = 167
59	30TH	n = 165
10	MIN	n = 273

Data Summary

Variable -	Cr	*Mean* -	71.9
Units -	ppm	*Median* -	68
DL -	20	*Mode* -	60
Method -	INAA	*Range* -	540
N -	854	*StD* -	34.56
N>DL -	849	*CV* -	0.48

northern Trust
NORTHERN DEVELOPMENT INITIATIVE TRUST

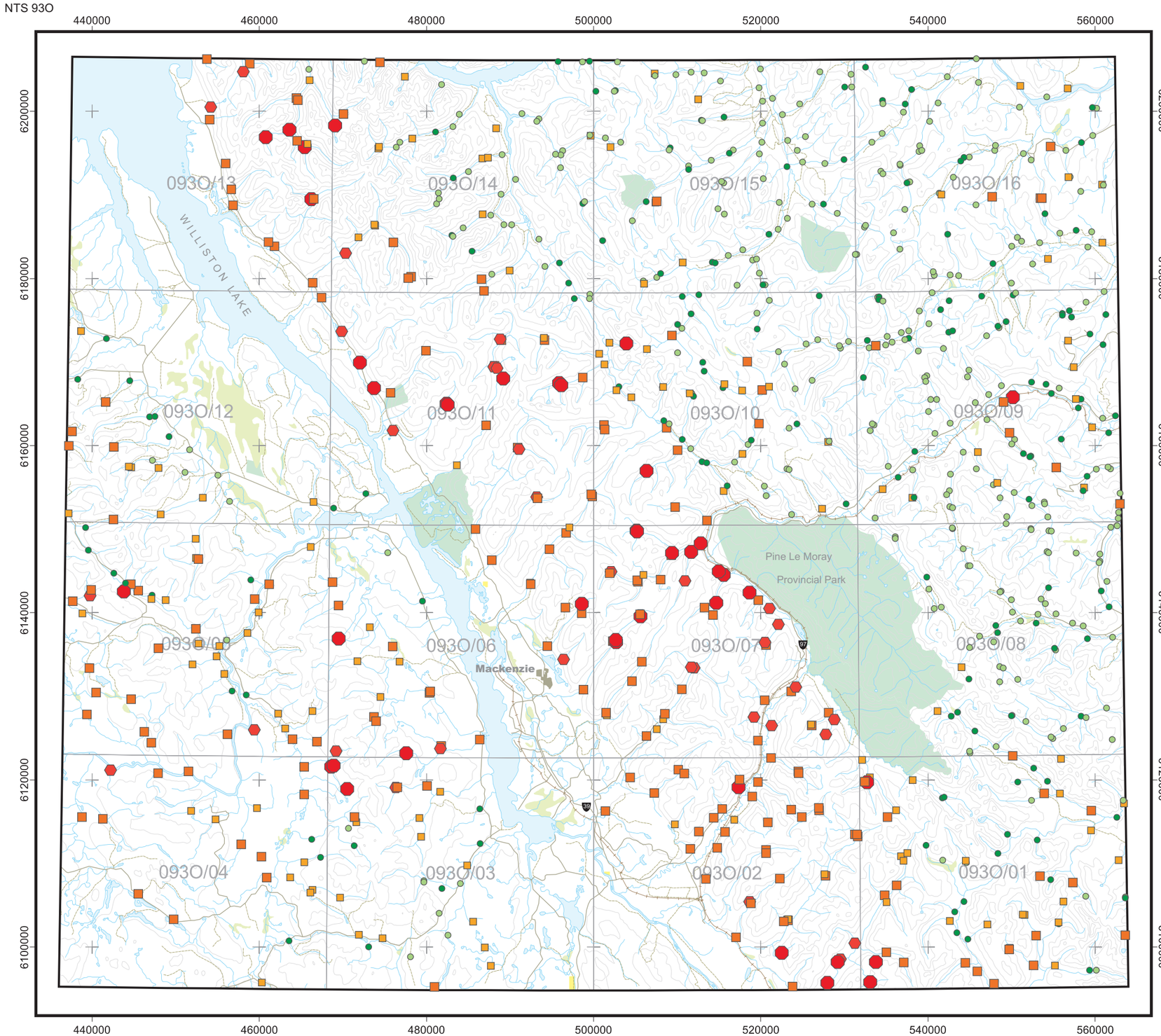

Geoscience BC

Report 2008-7

STREAM SEDIMENT & WATER GEOCHEMISTRY

PINE PASS
British Columbia
(NTS 93O)

0 10 20
Kilometres

UTM ZONE 10
NAD83

COBALT (CO)
in
STREAM SEDIMENTS

Map Legend

Concentration	Percentile	Count
42	MAX	
20	95TH	n = 41
17	90TH	n = 32
11	70TH	n = 183
8	50TH	n = 136
6	30TH	n = 158
2.5	MIN	n = 304

Data Summary

Variable -	Co	*Mean* -	9.32
Units -	ppm	*Median* -	8
DL -	5	*Mode* -	2.5
Method -	INAA	*Range* -	39.5
N -	854	*StD* -	5.88
N>DL -	658	*CV* -	0.631

northern Trust
NORTHERN DEVELOPMENT INITIATIVE TRUST

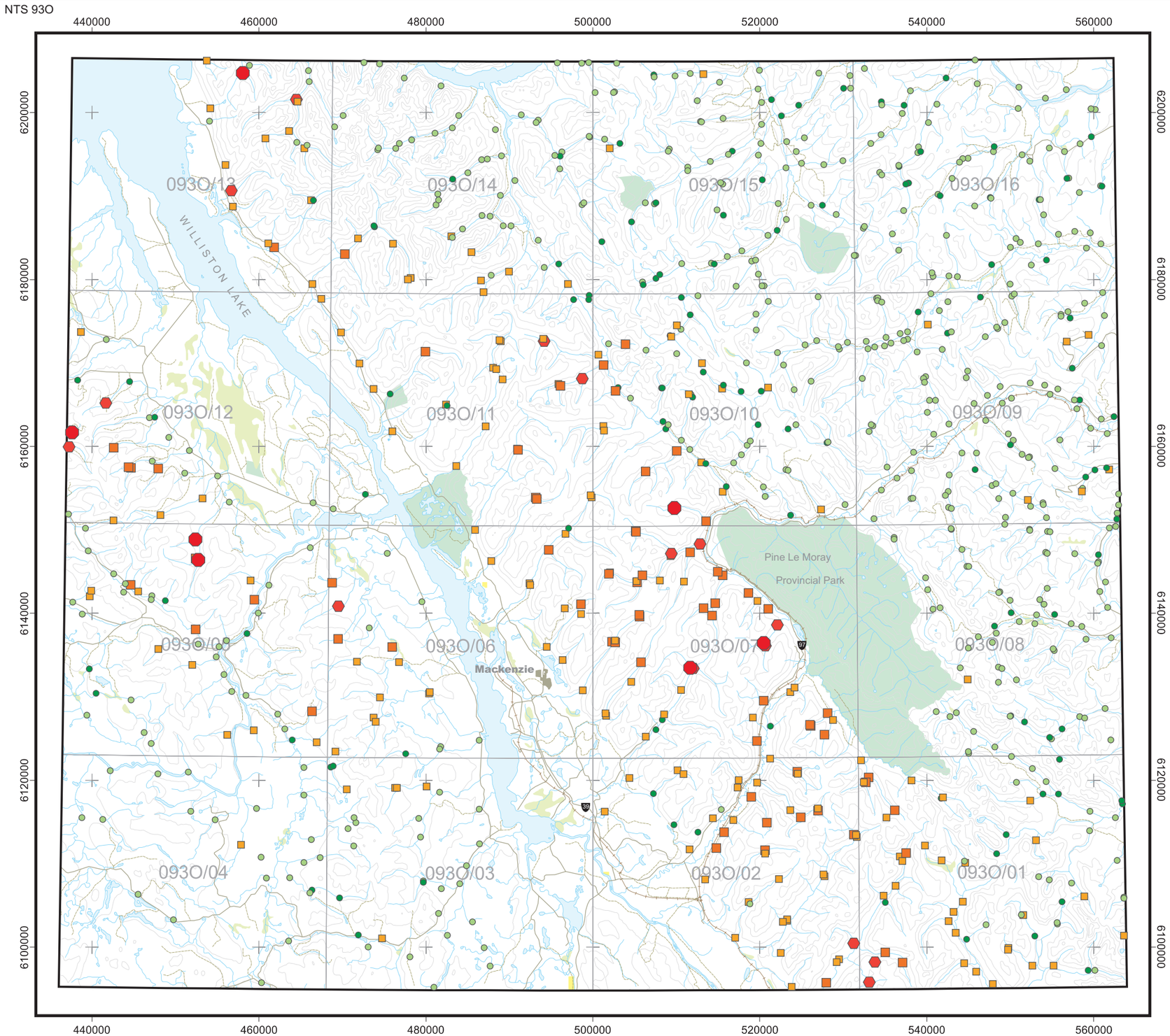

Geoscience BC

Report 2008-7

STREAM SEDIMENT & WATER GEOCHEMISTRY

PINE PASS
British Columbia
(NTS 93O)

0 10 20
Kilometres

UTM ZONE 10
NAD83

EUROPIUM (EU) in STREAM SEDIMENTS

Map Legend

Concentration	Percentile	Count
6.0	MAX	
4.0	99TH	n = 7
3.0	95TH	n = 15
2.0	85TH	n = 67
1.0	60TH	n = 172
0.5	50TH	n = 122
0.5	MIN	n = 471

Data Summary

Variable -	Eu	*Mean* -	1.17
Units -	ppm	*Median* -	0.5
DL -	1	*Mode* -	0.5
Method -	INAA	*Range* -	5.5
N -	854	*StD* -	0.97
N>DL -	261	*CV* -	0.83

northern Trust
NORTHERN DEVELOPMENT INITIATIVE TRUST

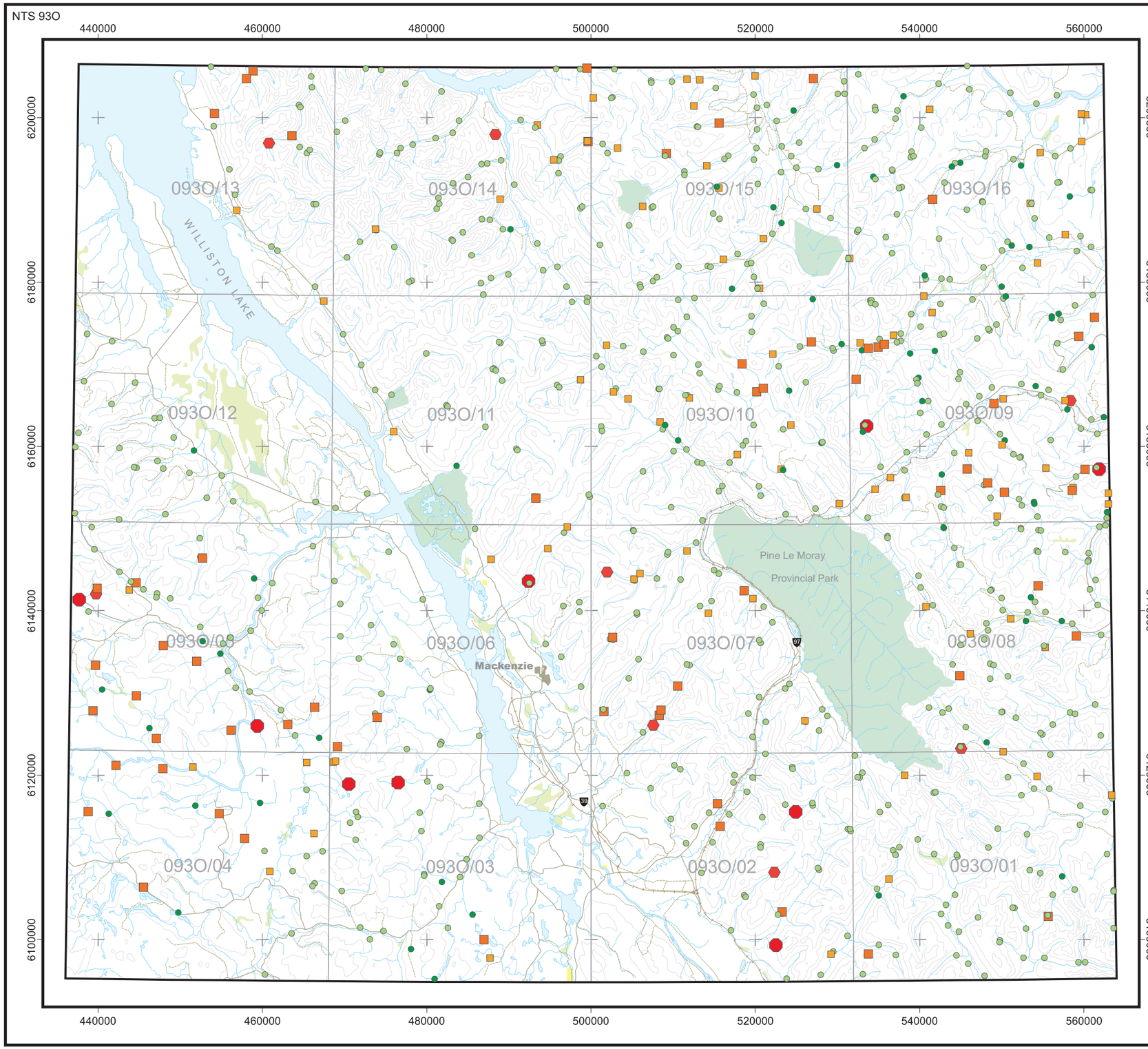

Geoscience BC

Report 2008-7

STREAM SEDIMENT & WATER GEOCHEMISTRY

PINE PASS

British Columbia

(NTS 93O)

0 10 20

Kilometres

UTM ZONE 10
NAD83

GOLD (AU) in STREAM SEDIMENTS

Map Legend

Concentration	Percentile	Count
150	MAX	
29	99TH	n = 9
10	98TH	n = 8
3	95TH	n = 64
2	80TH	n = 85
1	70TH	n = 67
1	MIN	n = 621

Data Summary

Variable -	Au	*Mean* -	2.4
Units -	ppb	*Median* -	1
DL -	2	*Mode* -	1
Method -	INAA	*Range* -	149
N -	854	*StD* -	7.7
N>DL -	166	*CV* -	3.178

northern Trust
NORTHERN DEVELOPMENT INITIATIVE TRUST

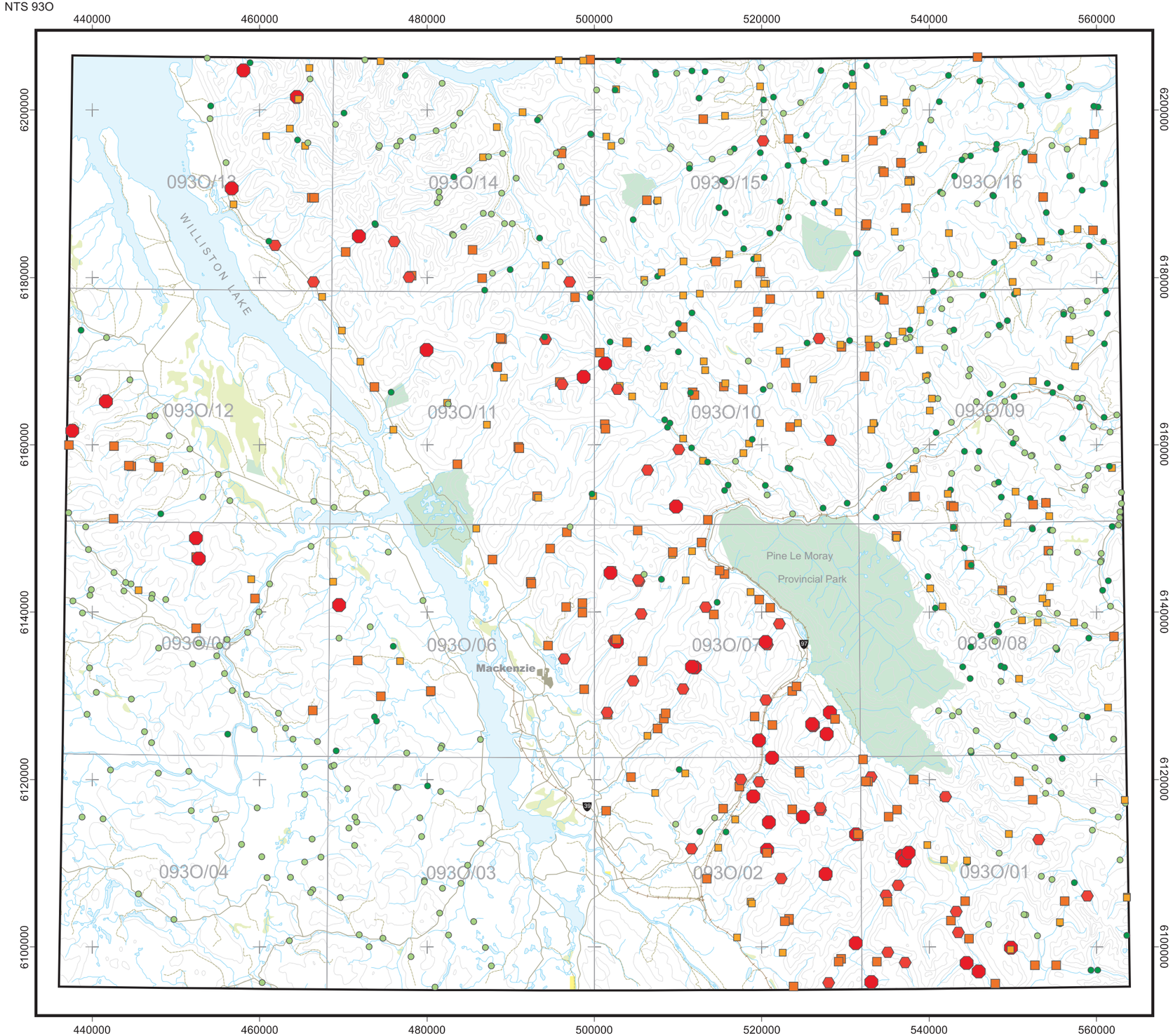

Geoscience BC

Report 2008-7

STREAM SEDIMENT & WATER GEOCHEMISTRY

PINE PASS
British Columbia
(NTS 93O)

0 10 20
Kilometres

UTM ZONE 10
NAD83

HAFNIUM (HF) in STREAM SEDIMENTS

Map Legend

Concentration	Percentile	Count
50	MAX	
22	95TH	n = 38
18	90TH	n = 42
12	70TH	n = 145
10	50TH	n = 138
8	30TH	n = 197
1	MIN	n = 294

Data Summary

Variable -	Hf	*Mean* -	10.7
Units -	ppm	*Median* -	10
DL -	1	*Mode* -	10
Method -	INAA	*Range* -	49
N -	854	*StD* -	6.03
N>DL -	853	*CV* -	0.562

northern Trust
NORTHERN DEVELOPMENT INITIATIVE TRUST

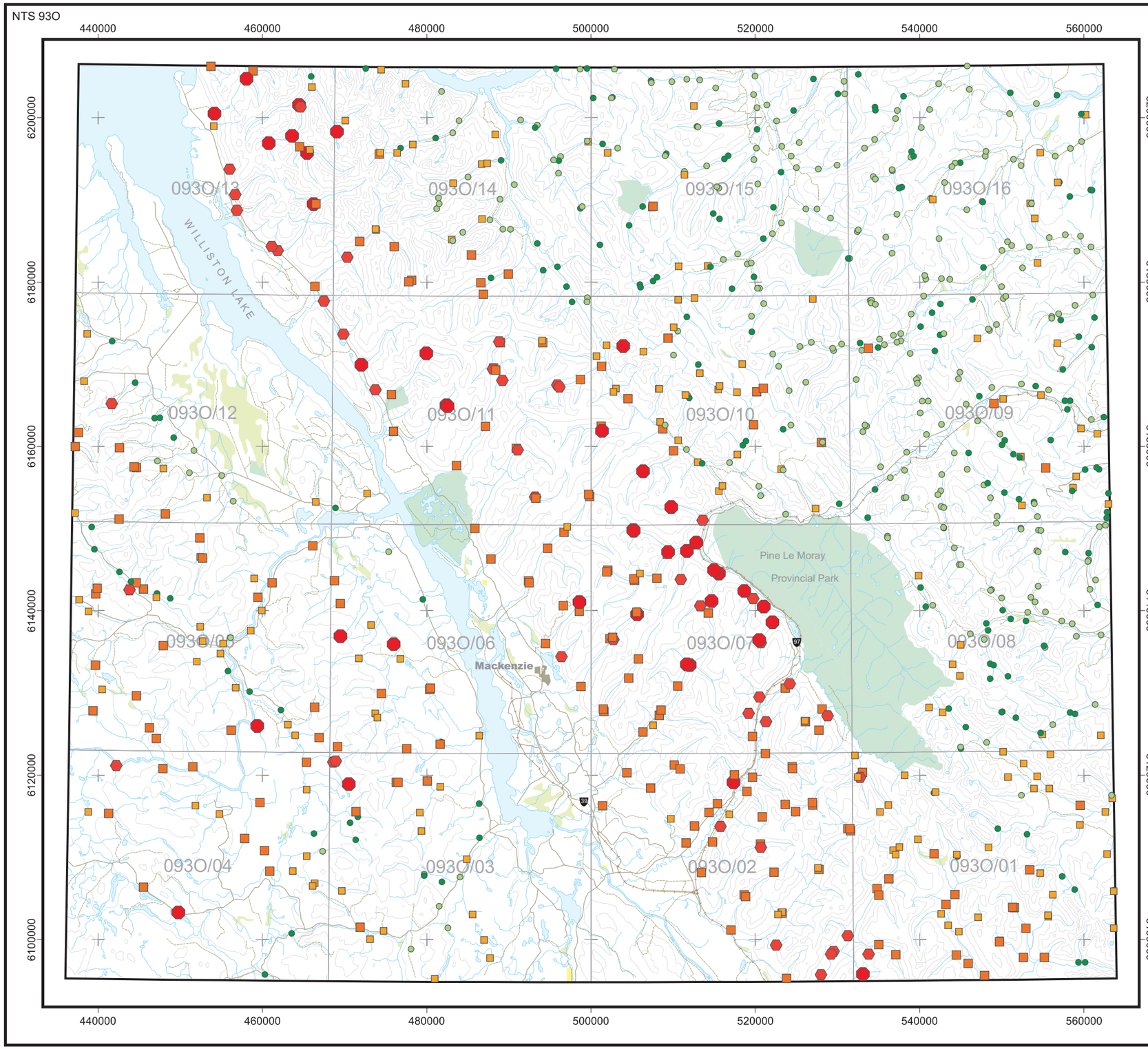

Geoscience BC

Report 2008-7

STREAM SEDIMENT & WATER GEOCHEMISTRY

PINE PASS
British Columbia
(NTS 93O)

0 10 20
Kilometres

UTM ZONE 10
NAD83

IRON (FE) in STREAM SEDIMENTS

Map Legend

Concentration	Percentile	Count
7.1	MAX	
4.9	95TH	n = 39
4.2	90TH	n = 43
3.0	70TH	n = 174
2.1	50TH	n = 167
1.6	30TH	n = 170
0.5	MIN	n = 261

Data Summary

Variable -	Fe	*Mean* -	2.49
Units -	%	*Median* -	2.1
DL -	0.2	*Mode* -	1.3
Method -	INAA	*Range* -	6.6
N -	854	*StD* -	1.23
N>DL -	854	*CV* -	0.496

northern Trust
NORTHERN DEVELOPMENT INITIATIVE TRUST

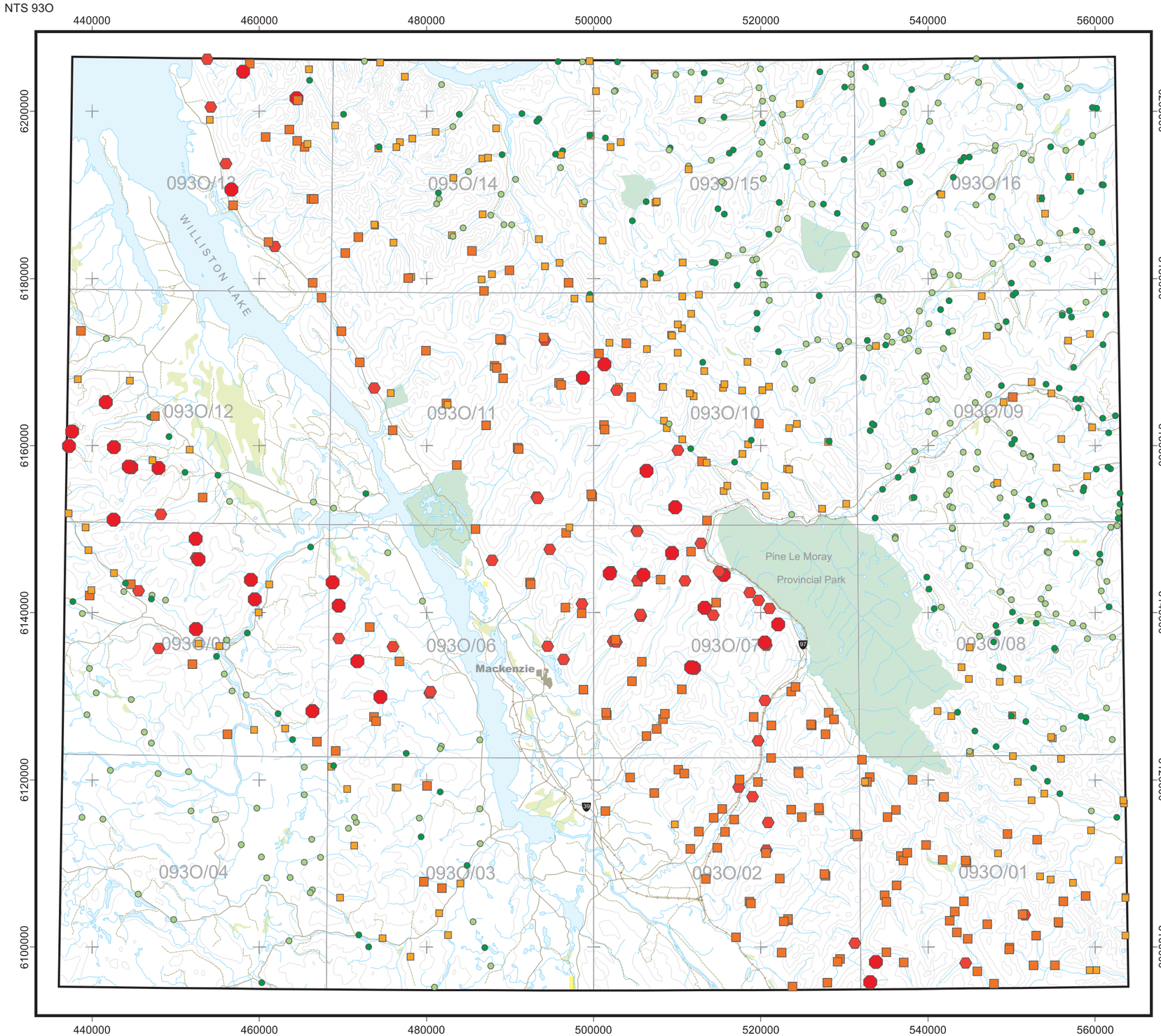

Geoscience BC

Report 2008-7

STREAM SEDIMENT & WATER GEOCHEMISTRY

PINE PASS
British Columbia
(NTS 93O)

0 10 20
Kilometres

UTM ZONE 10
NAD83

LANTHANUM (LA)
in
STREAM SEDIMENTS

Map Legend

Concentration	Percentile	Count
498	MAX	
110	95TH	n = 36
88	90TH	n = 48
49	70TH	n = 172
29	50TH	n = 165
22	30TH	n = 176
5	MIN	n = 257

Data Summary

Variable -	La	*Mean* -	44.2
Units -	ppm	*Median* -	29
DL -	2	*Mode* -	19
Method -	INAA	*Range* -	493
N -	854	*StD* -	37.82
N>DL -	854	*CV* -	0.856

northern Trust
NORTHERN DEVELOPMENT INITIATIVE TRUST

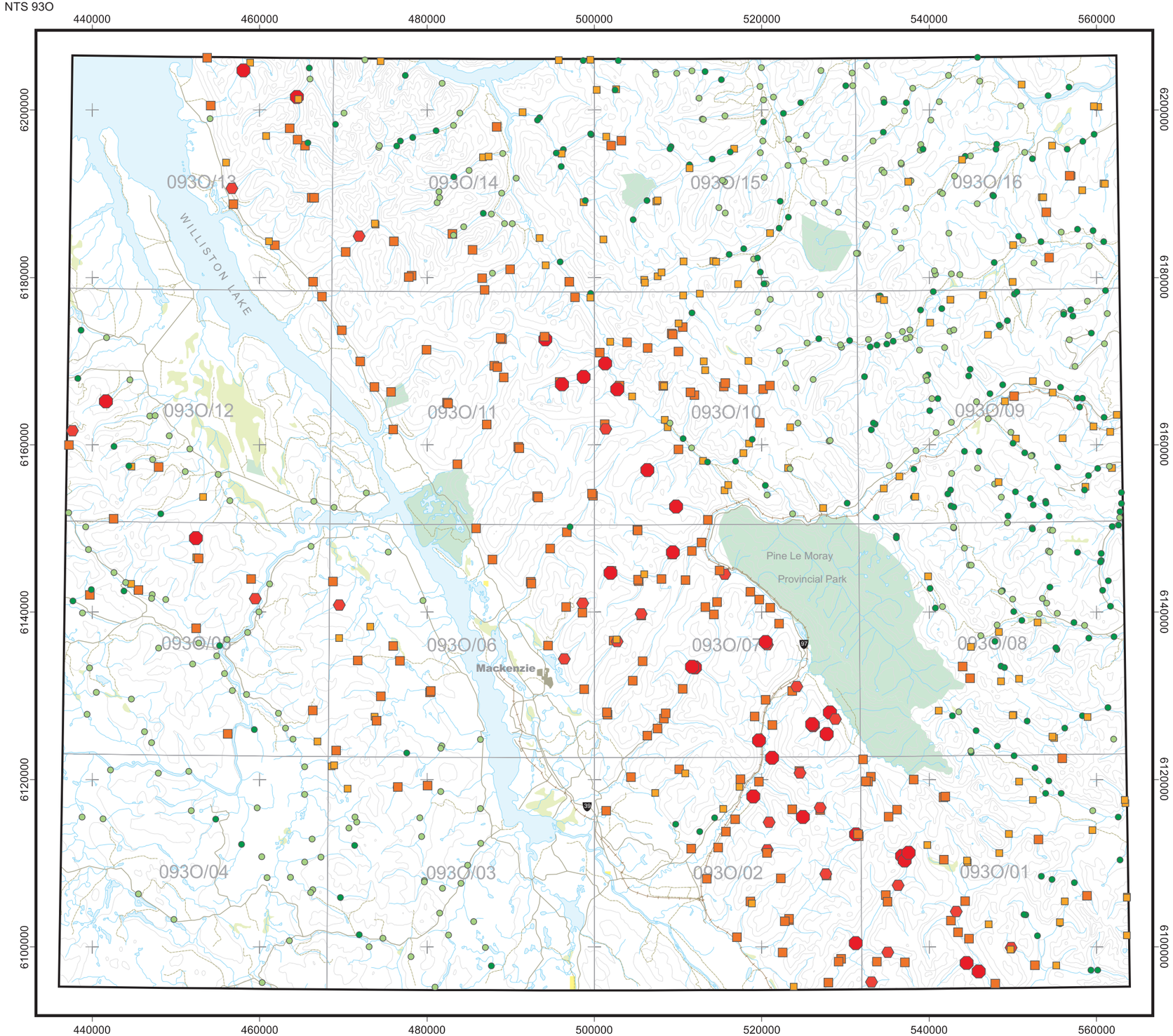

Geoscience BC

Report 2008-7

STREAM SEDIMENT & WATER GEOCHEMISTRY

PINE PASS
British Columbia
(NTS 93O)

0 10 20
Kilometres

UTM ZONE 10
NAD83

LUTETIUM (LU) in STREAM SEDIMENTS

Map Legend

Concentration	Percentile	Count
1.3	MAX	
0.8	95TH	n = 31
0.7	90TH	n = 24
0.4	70TH	n = 188
0.3	50TH	n = 138
0.2	30TH	n = 207
0.1	MIN	n = 266

Data Summary

Variable -	Lu	*Mean* -	0.37
Units -	ppm	*Median* -	0.3
DL -	0.2	*Mode* -	0.3
Method -	INAA	*Range* -	1.2
N -	854	*StD* -	0.23
N>DL -	588	*CV* -	0.628

northern Trust
NORTHERN DEVELOPMENT INITIATIVE TRUST

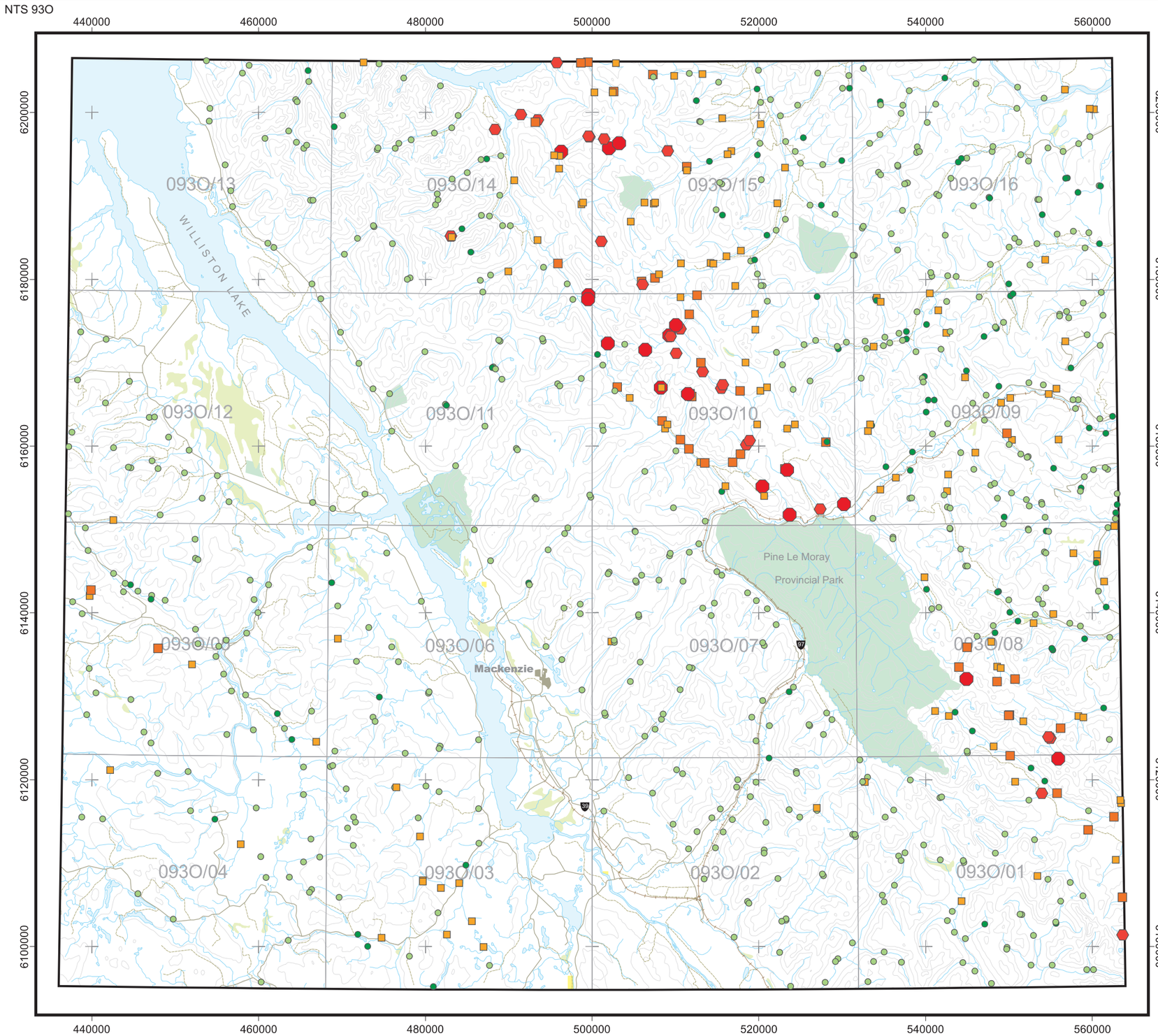

Geoscience BC

Report 2008-7

STREAM SEDIMENT & WATER GEOCHEMISTRY

PINE PASS

British Columbia

(NTS 93O)

0 10 20

Kilometres

UTM ZONE 10
NAD83

MOLYBDENUM (MO) in STREAM SEDIMENTS

Map Legend

Concentration	Percentile	Count
45	MAX	
13	98TH	n = 17
8	95TH	n = 24
4	90TH	n = 39
1	70TH	n = 119
0.5	60TH	n = 95
0.5	MIN	n = 560

Data Summary

Variable -	Mo	*Mean* -	1.8
Units -	ppm	*Median* -	0.5
DL -	1	*Mode* -	0.5
Method -	INAA	*Range* -	44.5
N -	854	*StD* -	3.72
N>DL -	199	*CV* -	2.066

northern Trust
NORTHERN DEVELOPMENT INITIATIVE TRUST

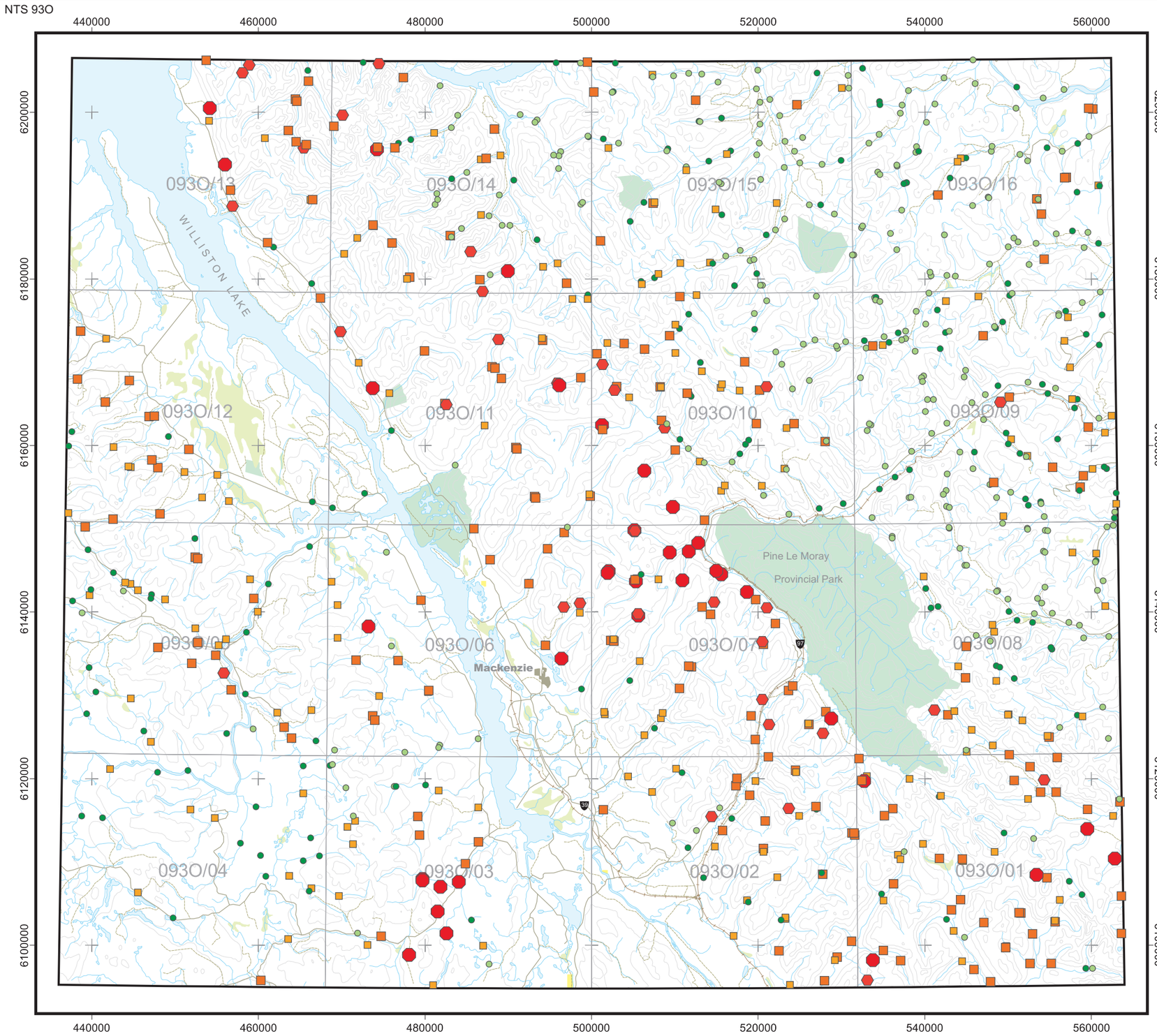

Geoscience BC

Report 2008-7

STREAM SEDIMENT & WATER GEOCHEMISTRY

PINE PASS
British Columbia
(NTS 93O)

0 10 20
Kilometres

UTM ZONE 10
NAD83

RUBIDIUM (RB) in STREAM SEDIMENTS

Map Legend

Concentration	Percentile	Count
180	MAX	
110	95TH	n = 36
100	90TH	n = 33
78	70TH	n = 185
64	50TH	n = 171
52	30TH	n = 172
10	MIN	n = 257

Data Summary

Variable -	Rb	*Mean* -	67.2
Units -	ppm	*Median* -	64
DL -	5	*Mode* -	110
Method -	INAA	*Range* -	170
N -	854	*StD* -	25.43
N>DL -	854	*CV* -	0.378

northern Trust
NORTHERN DEVELOPMENT INITIATIVE TRUST

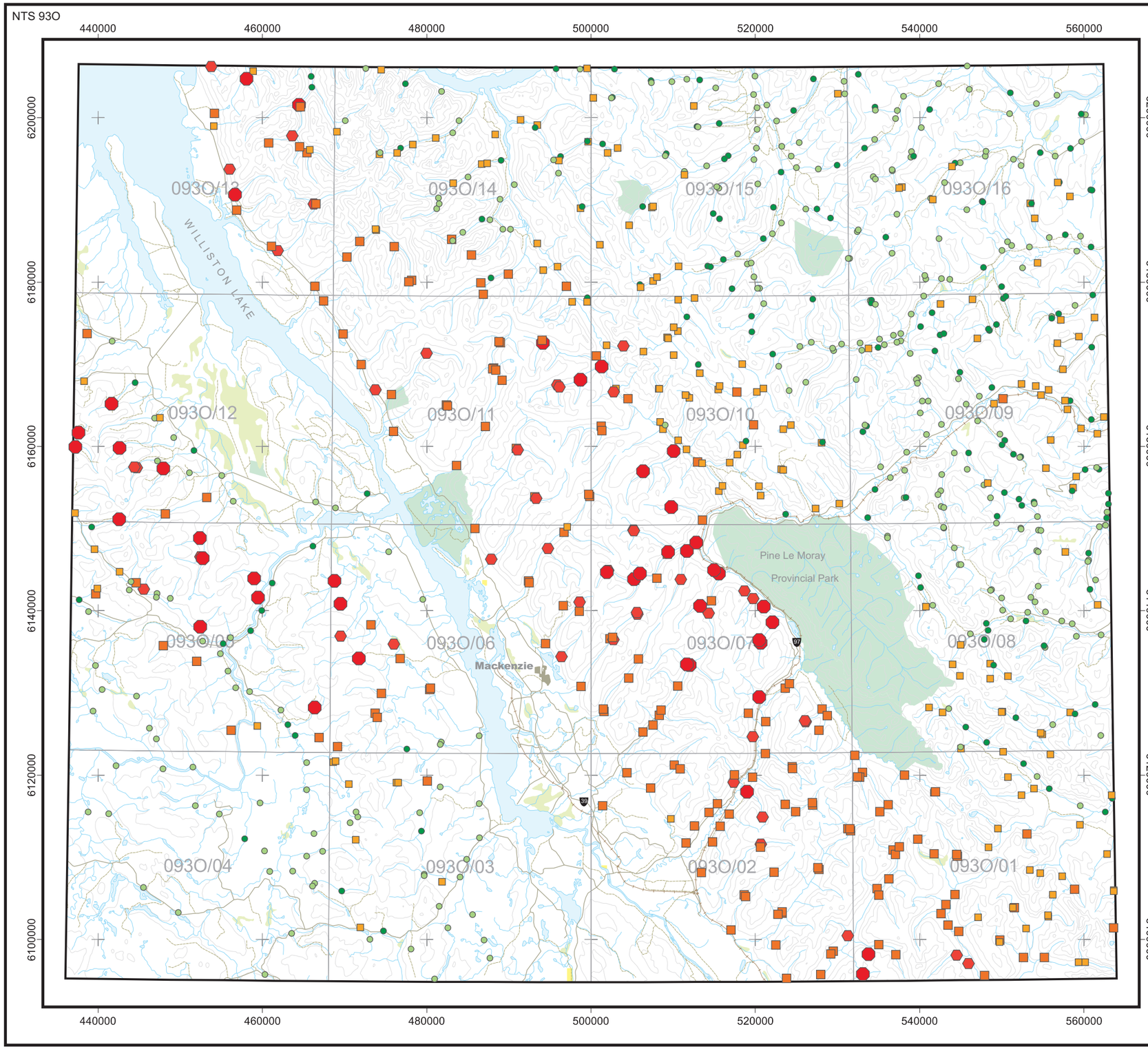

Geoscience BC

Report 2008-7

STREAM SEDIMENT & WATER GEOCHEMISTRY

PINE PASS
British Columbia
(NTS 93O)

0 10 20
Kilometres

UTM ZONE 10
NAD83

SAMARIUM (SM)
in
STREAM SEDIMENTS

Map Legend

Concentration	Percentile	Count
68.9	MAX	
15.8	95TH	n = 43
13.1	90TH	n = 42
7.6	70TH	n = 170
4.6	50TH	n = 171
3.7	30TH	n = 147
1.4	MIN	n = 281

Data Summary

Variable -	Sm	*Mean* -	6.8
Units -	ppm	*Median* -	4.6
DL -	0.1	*Mode* -	3.7
Method -	INAA	*Range* -	67.5
N -	854	*StD* -	5.34
N>DL -	854	*CV* -	0.785

northern Trust
NORTHERN DEVELOPMENT INITIATIVE TRUST

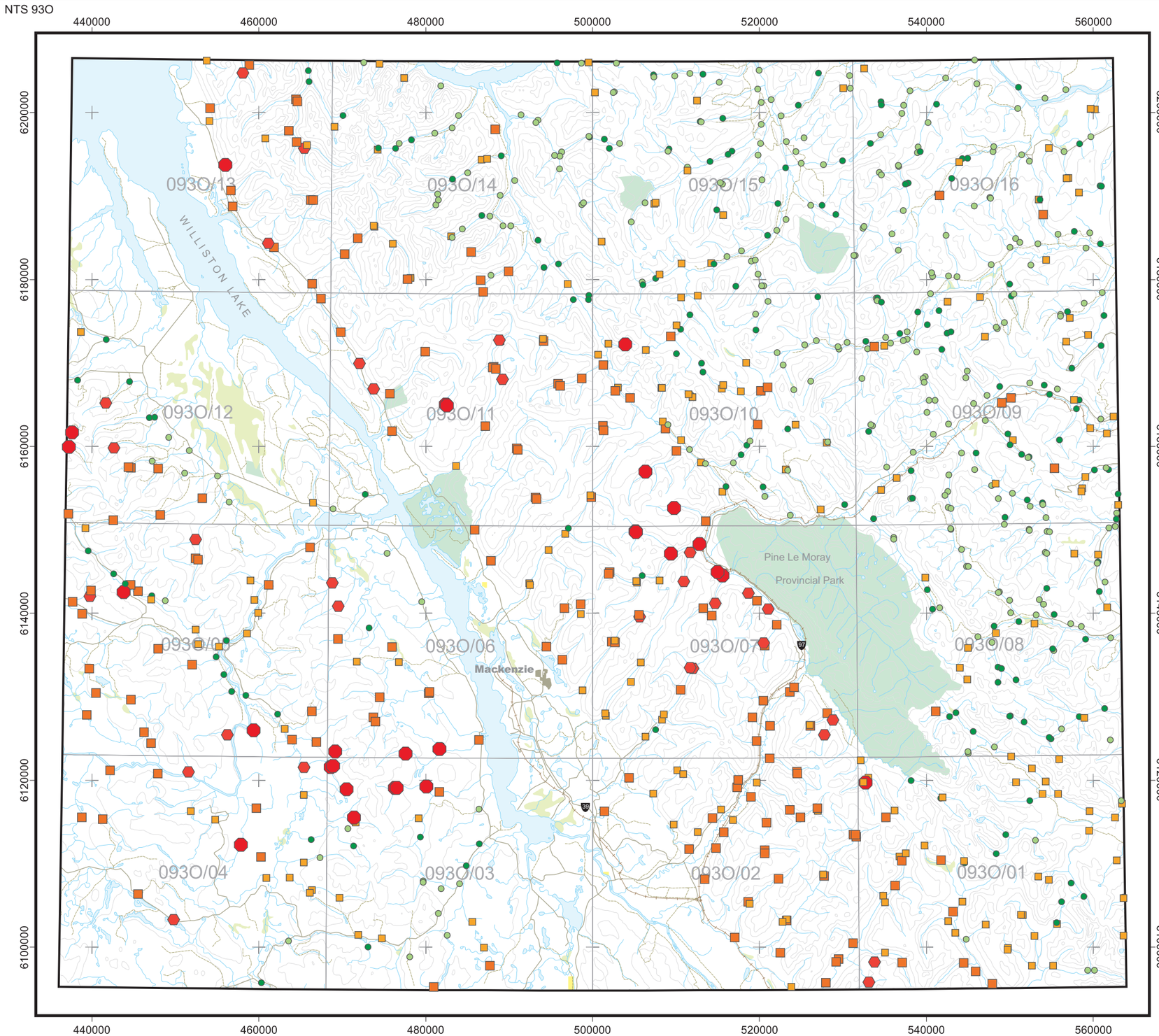

Geoscience BC

Report 2008-7

STREAM SEDIMENT & WATER GEOCHEMISTRY

PINE PASS

British Columbia

(NTS 93O)

0 10 20

Kilometres

UTM ZONE 10
NAD83

SCANDIUM (SC) in STREAM SEDIMENTS

Map Legend

Concentration	Percentile	Count
32.3	MAX	
16.0	95TH	n = 28
14.0	90TH	n = 30
10.0	70TH	n = 168
8.1	50TH	n = 196
6.3	30TH	n = 173
1.9	MIN	n = 259

Data Summary

Variable -	Sc	*Mean* -	8.7
Units -	ppm	*Median* -	8.1
DL -	0.2	*Mode* -	10
Method -	INAA	*Range* -	30.4
N -	854	*StD* -	3.78
N>DL -	854	*CV* -	0.435

northern Trust
NORTHERN DEVELOPMENT INITIATIVE TRUST

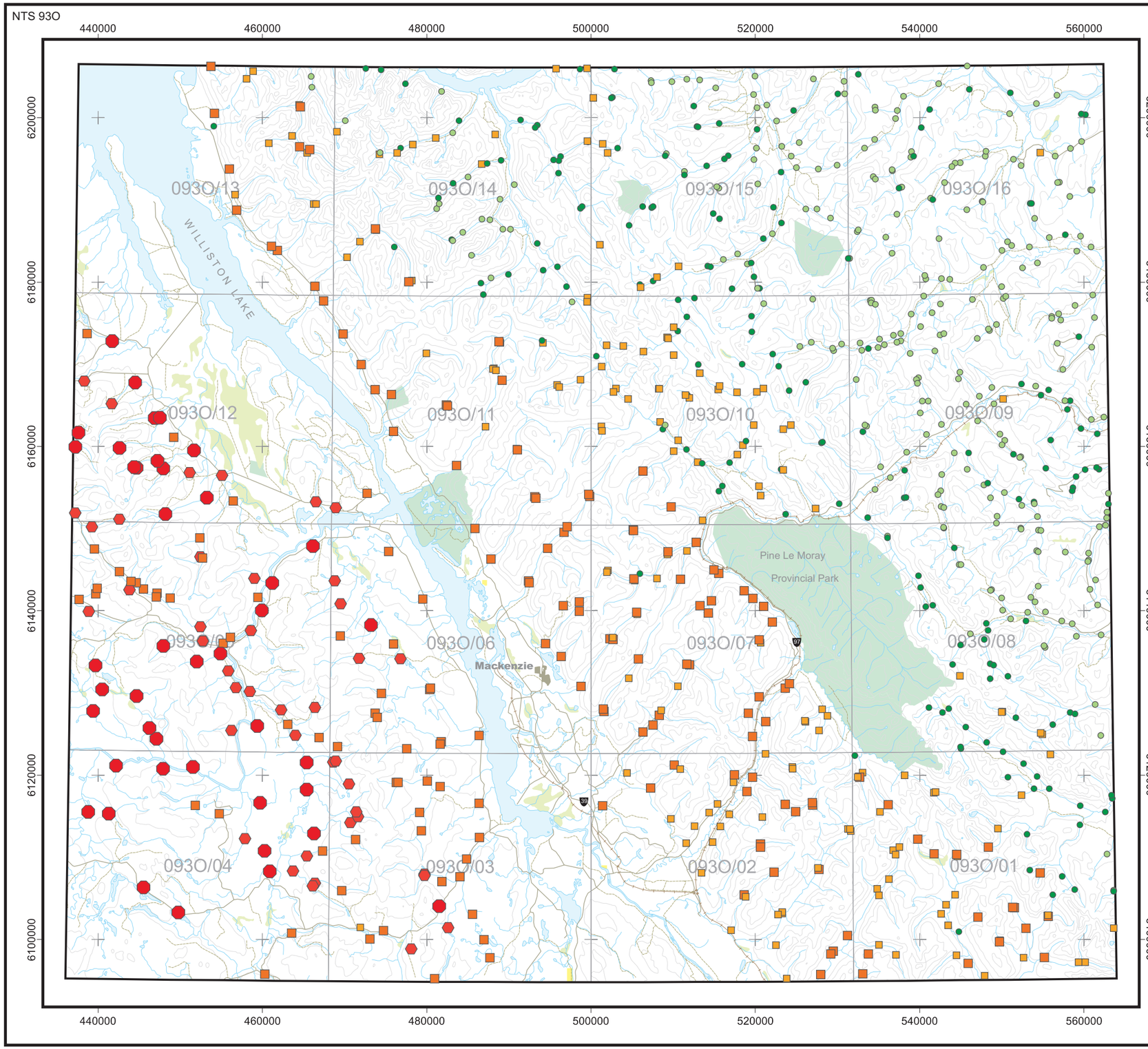

Geoscience BC

Report 2008-7

STREAM SEDIMENT & WATER GEOCHEMISTRY

PINE PASS
British Columbia
(NTS 93O)

0 10 20
Kilometres

UTM ZONE 10
NAD83

SODIUM (NA) in STREAM SEDIMENTS

Map Legend

Concentration	Percentile	Count
2.59	MAX	
1.70	95TH	n = 42
1.40	90TH	n = 42
0.80	70TH	n = 172
0.50	50TH	n = 162
0.27	30TH	n = 180
0.03	MIN	n = 256

Data Summary

Variable -	Na	*Mean* -	0.65
Units -	%	*Median* -	0.5
DL -	0.02	*Mode* -	1
Method -	INAA	*Range* -	2.56
N -	854	*StD* -	0.51
N>DL -	854	*CV* -	0.796

northern Trust
NORTHERN DEVELOPMENT INITIATIVE TRUST

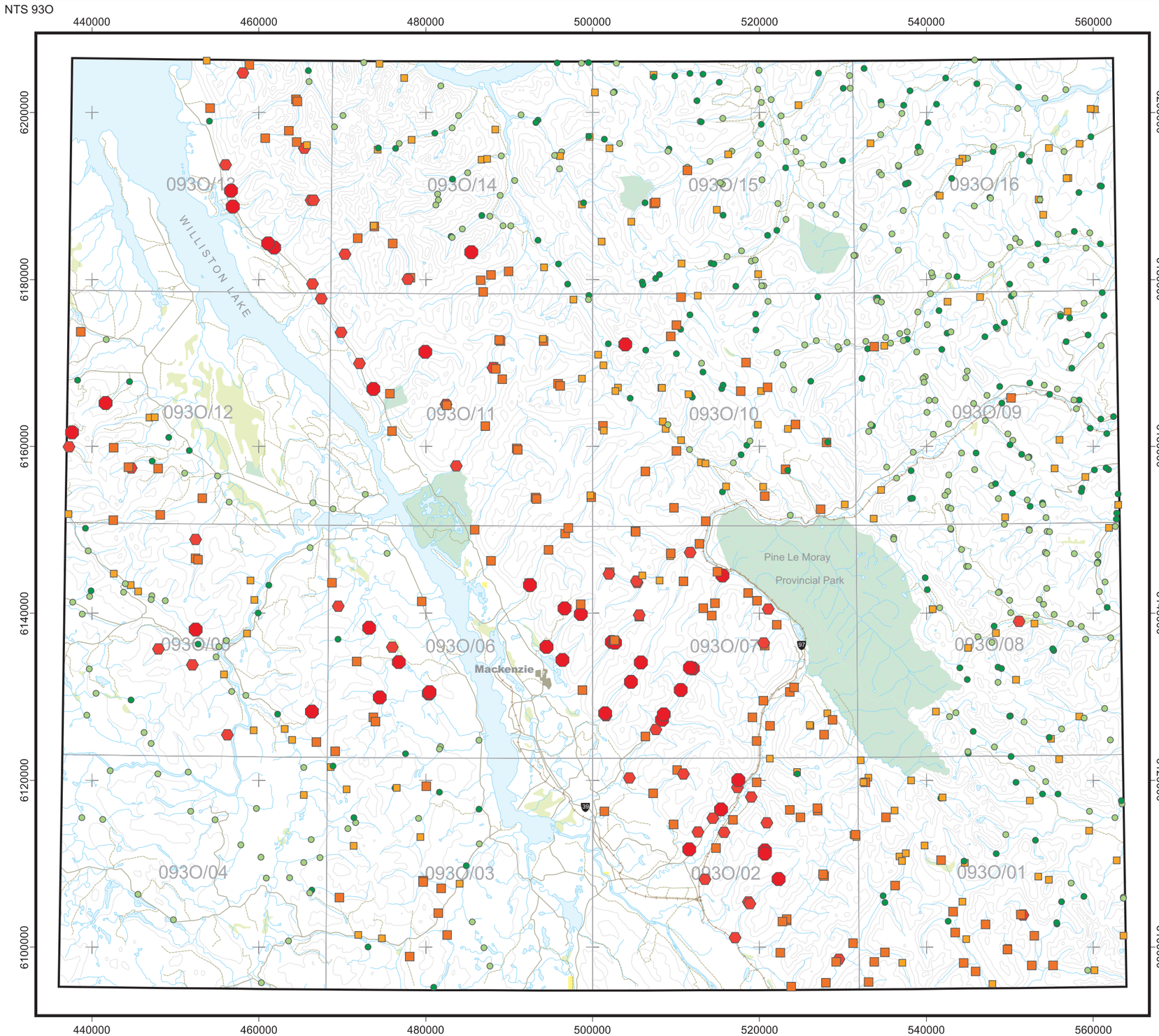

Geoscience BC

Report 2008-7

STREAM SEDIMENT & WATER GEOCHEMISTRY

PINE PASS
British Columbia
(NTS 93O)

0 10 20
Kilometres

UTM ZONE 10
NAD83

TANTALUM (TA)
in
STREAM SEDIMENTS

Map Legend

Concentration	Percentile	Count
5.1	MAX	
2.5	95TH	n = 39
2.1	90TH	n = 46
1.3	70TH	n = 149
0.9	50TH	n = 137
0.7	30TH	n = 194
0.25	MIN	n = 289

Data Summary

Variable -	Ta	*Mean* -	1.13
Units -	ppm	*Median* -	0.9
DL -	0.5	*Mode* -	0.8
Method -	INAA	*Range* -	4.85
N -	854	*StD* -	0.73
N>DL -	747	*CV* -	0.643

northern Trust
NORTHERN DEVELOPMENT INITIATIVE TRUST

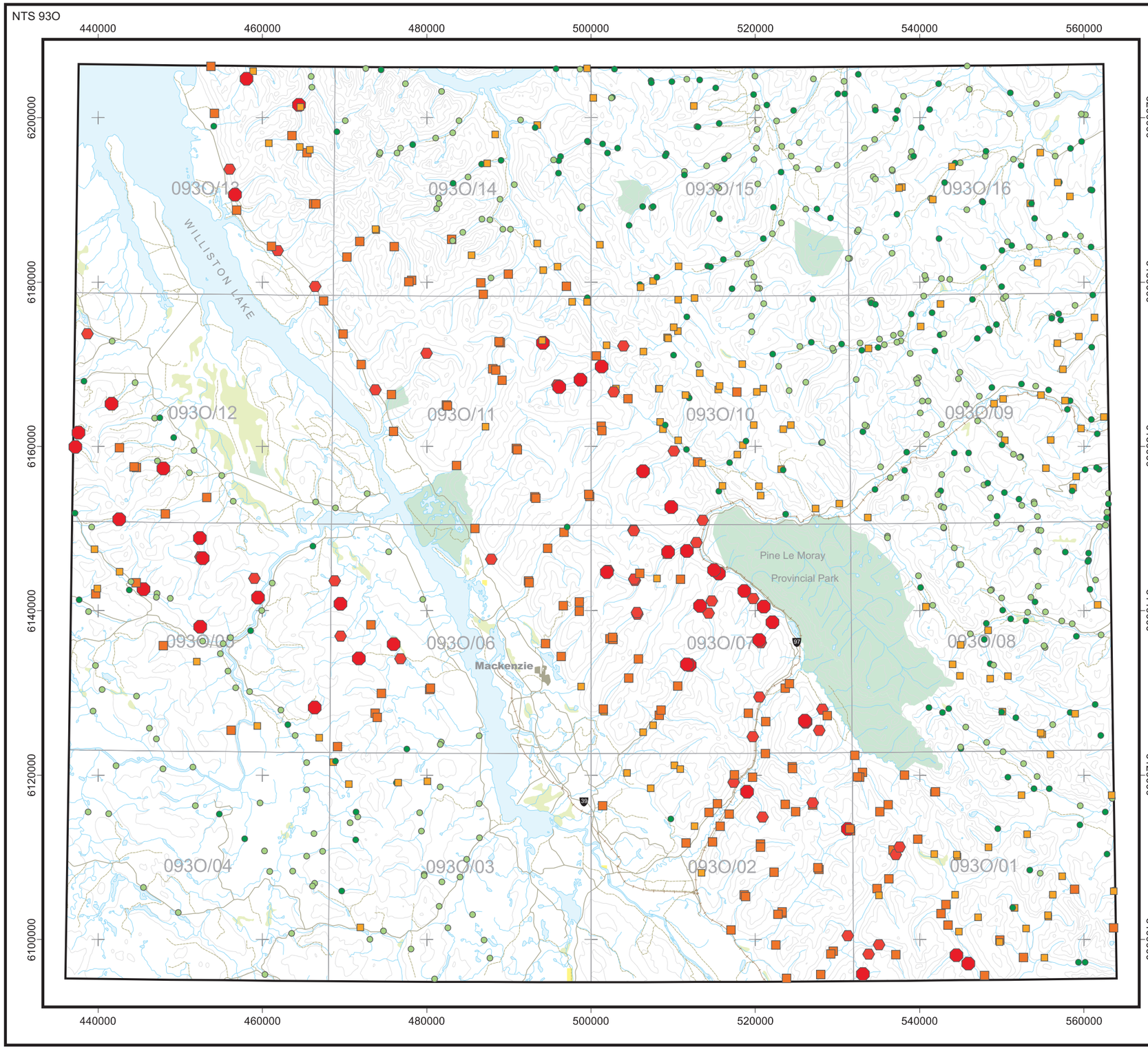

Geoscience BC

Report 2008-7

STREAM SEDIMENT & WATER GEOCHEMISTRY

PINE PASS
British Columbia
(NTS 93O)

0 10 20
Kilometres

UTM ZONE 10
NAD83

TERBIUM (TB) in STREAM SEDIMENTS

Map Legend

Concentration	Percentile	Count
5.9	MAX	
1.6	95TH	n = 42
1.4	90TH	n = 41
0.9	70TH	n = 140
0.6	50TH	n = 143
0.25	30TH	n = 195
0.25	MIN	n = 293

Data Summary

Variable -	Tb	*Mean* -	0.72
Units -	ppm	*Median* -	0.6
DL -	0.5	*Mode* -	0.25
Method -	INAA	*Range* -	5.65
N -	854	*StD* -	0.53
N>DL -	484	*CV* -	0.736

northern Trust
NORTHERN DEVELOPMENT INITIATIVE TRUST

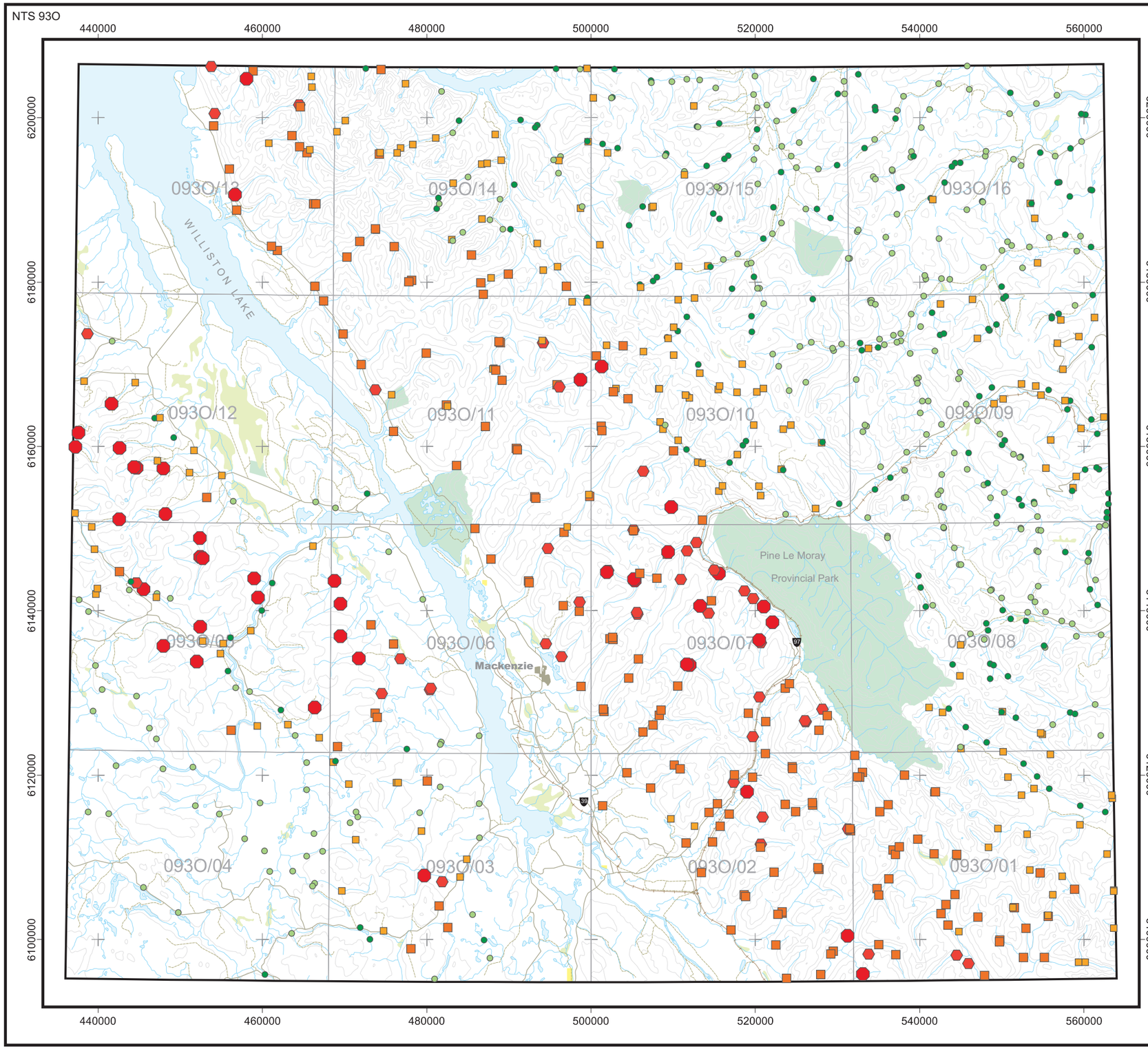

Geoscience BC

Report 2008-7

STREAM SEDIMENT & WATER GEOCHEMISTRY

PINE PASS
British Columbia
(NTS 93O)

0 10 20
Kilometres

UTM ZONE 10
NAD83

THORIUM (TH) in STREAM SEDIMENTS

Map Legend

Concentration	Percentile	Count
173.0	MAX	
28.5	95TH	n = 43
23.6	90TH	n = 42
13.0	70TH	n = 167
7.5	50TH	n = 174
5.8	30TH	n = 172
2.0	MIN	n = 256

Data Summary

Variable -	Th	*Mean* -	11.82
Units -	ppm	*Median* -	7.5
DL -	0.2	*Mode* -	10
Method -	INAA	*Range* -	171
N -	854	*StD* -	11.2
N>DL -	854	*CV* -	0.948

northern Trust
NORTHERN DEVELOPMENT INITIATIVE TRUST

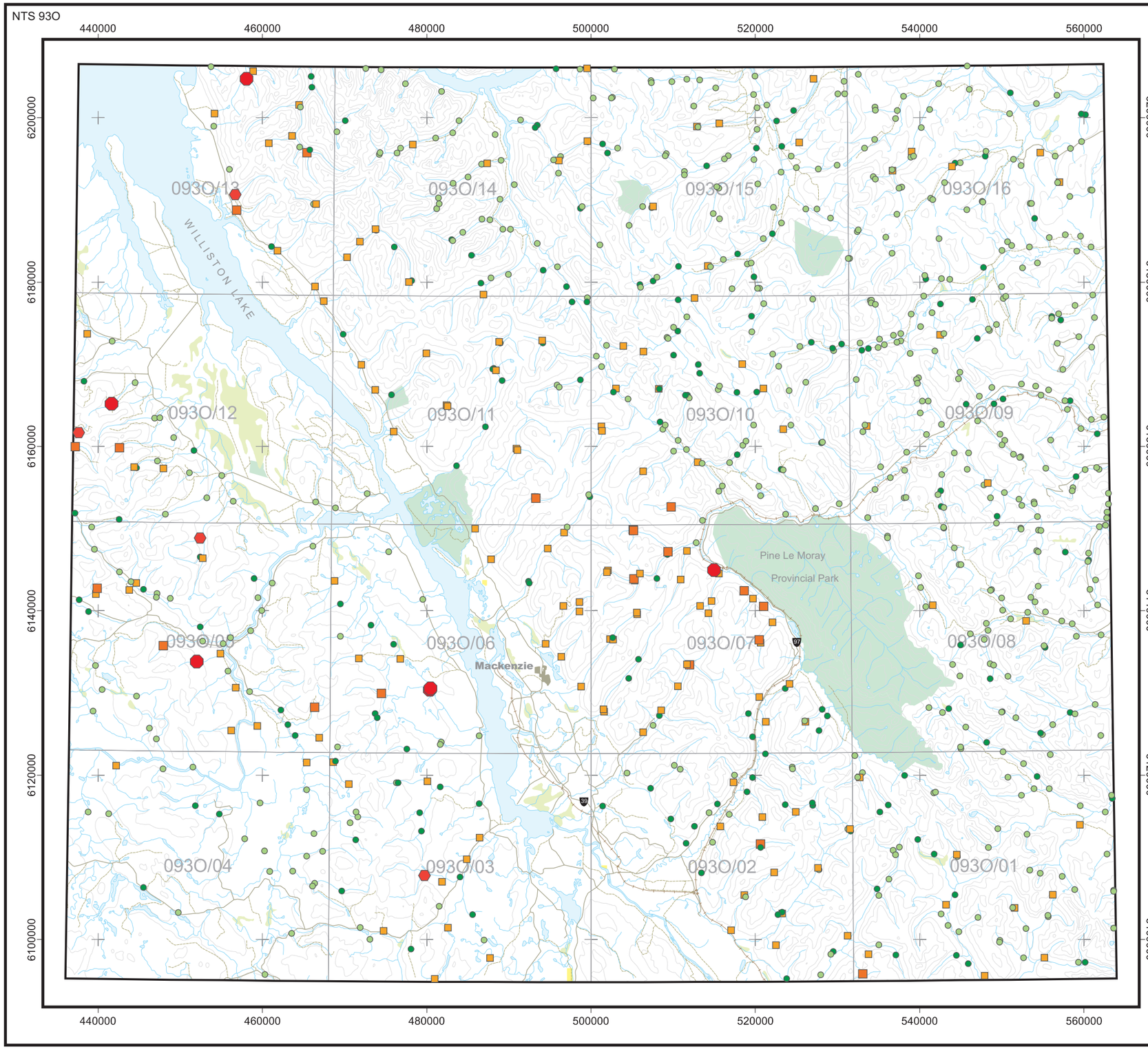

Geoscience BC

Report 2008-7

STREAM SEDIMENT & WATER GEOCHEMISTRY

PINE PASS
British Columbia
(NTS 93O)

0 10 20
Kilometres

UTM ZONE 10
NAD83

TUNGSTEN (W) in STREAM SEDIMENTS

Map Legend

Concentration	Percentile	Count
6	MAX	n = 6
4	95TH	n = 4
3	90TH	n = 20
2	70TH	n = 145
1	50TH	n = 176
0.5	30TH	n = 503
0.5	MIN	

Data Summary

Variable -	W	*Mean* -	0.97
Units -	ppm	*Median* -	0.5
DL -	1	*Mode* -	0.5
Method -	INAA	*Range* -	5.5
N -	854	*StD* -	0.76
N>DL -	175	*CV* -	0.786

northern Trust
NORTHERN DEVELOPMENT INITIATIVE TRUST

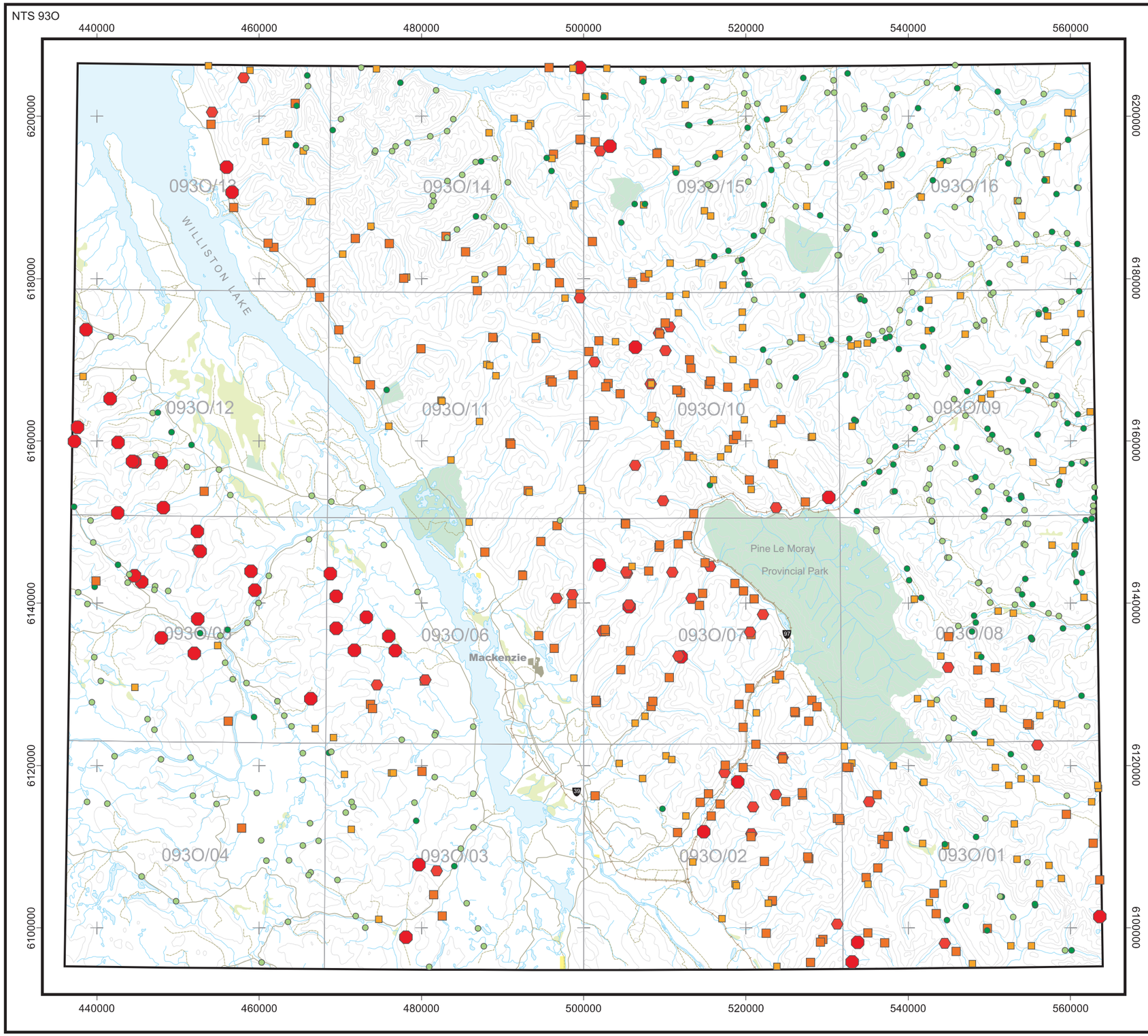

Geoscience BC

Report 2008-7

STREAM SEDIMENT & WATER GEOCHEMISTRY

PINE PASS
British Columbia
(NTS 93O)

0 10 20
Kilometres

UTM ZONE 10
NAD83

URANIUM (U)
in
STREAM SEDIMENTS

Map Legend

Concentration	Percentile	Count
27.9	MAX	
7.3	95TH	n = 43
5.9	90TH	n = 38
4.1	70TH	n = 164
3.0	50TH	n = 179
2.5	30TH	n = 155
0.7	MIN	n = 275

Data Summary

Variable -	U	*Mean* -	3.69
Units -	ppm	*Median* -	3
DL -	0.2	*Mode* -	2.3
Method -	INAA	*Range* -	27.2
N -	854	*StD* -	2.32
N>DL -	854	*CV* -	0.628

northern Trust
NORTHERN DEVELOPMENT INITIATIVE TRUST

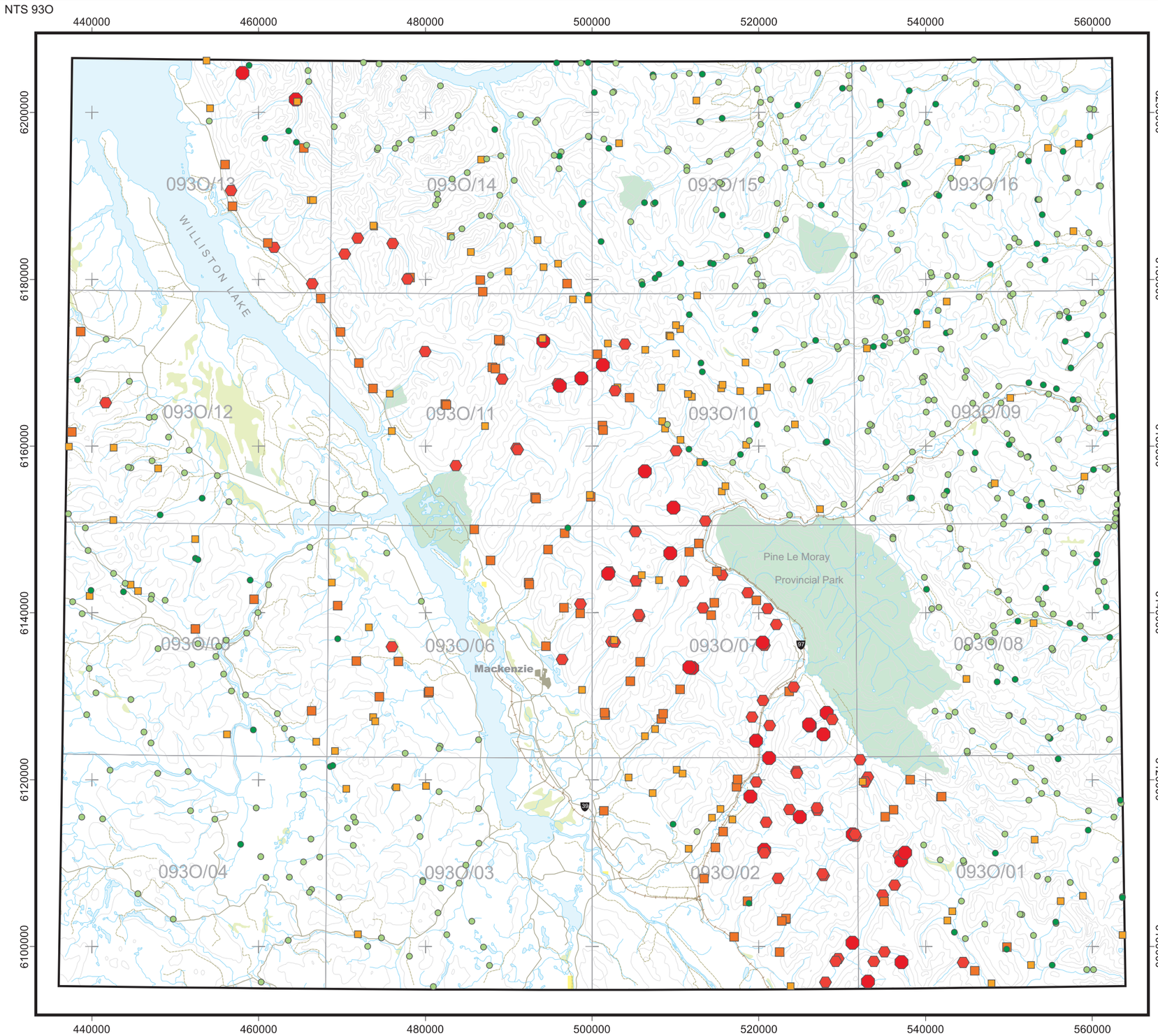

Geoscience BC

Report 2008-7

STREAM SEDIMENT & WATER GEOCHEMISTRY

PINE PASS
British Columbia
(NTS 93O)

0 10 20
Kilometres

UTM ZONE 10
NAD83

YTTERBIUM (YB) in STREAM SEDIMENTS

Map Legend

Concentration	Percentile	Count
8	MAX	
5	95TH	n = 28
4	85TH	n = 66
3	70TH	n = 78
2	60TH	n = 110
1	50TH	n = 122
1	MIN	n = 450

Data Summary

Variable -	Yb	*Mean* -	2.2
Units -	ppm	*Median* -	1
DL -	2	*Mode* -	1
Method -	INAA	*Range* -	7
N -	854	*StD* -	1.54
N>DL -	282	*CV* -	0.711

northern Trust
NORTHERN DEVELOPMENT INITIATIVE TRUST

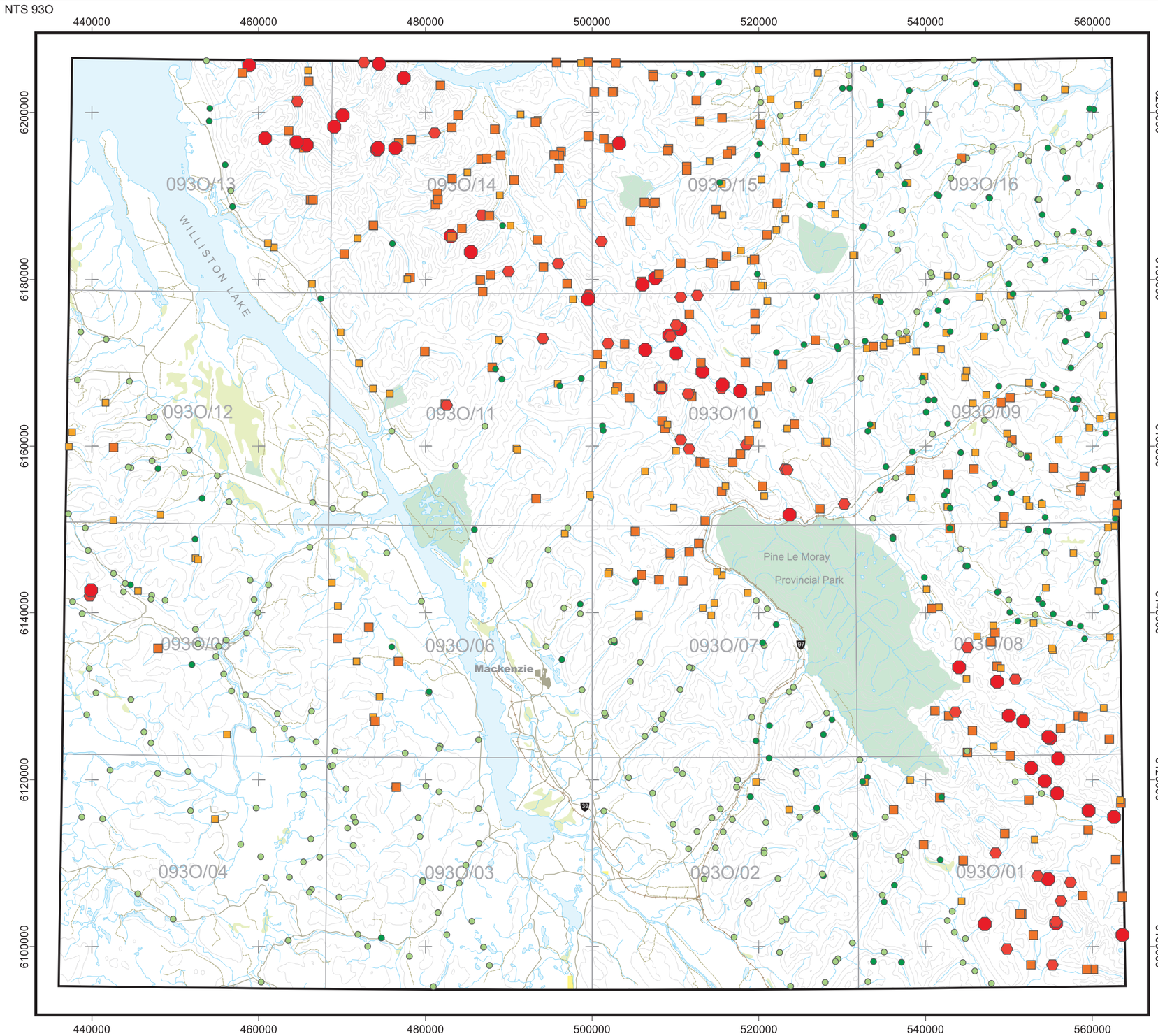

Geoscience BC

Report 2008-7

STREAM SEDIMENT & WATER GEOCHEMISTRY

PINE PASS
British Columbia
(NTS 93O)

0 10 20
Kilometres

UTM ZONE 10
NAD83

FLUORINE (F) in STREAM SEDIMENTS

Map Legend

Concentration	Percentile	Count
1300	MAX	
790	95TH	n = 43
670	90TH	n = 35
470	70TH	n = 169
400	50TH	n = 154
350	30TH	n = 164
32	MIN	n = 289

Data Summary

Variable -	F	*Mean* -	434.3
Units -	ppm	*Median* -	400
DL -	10	*Mode* -	380
Method -	ION	*Range* -	1268
N -	854	*StD* -	173.31
N>DL -	854	*CV* -	0.399

northern Trust
NORTHERN DEVELOPMENT INITIATIVE TRUST

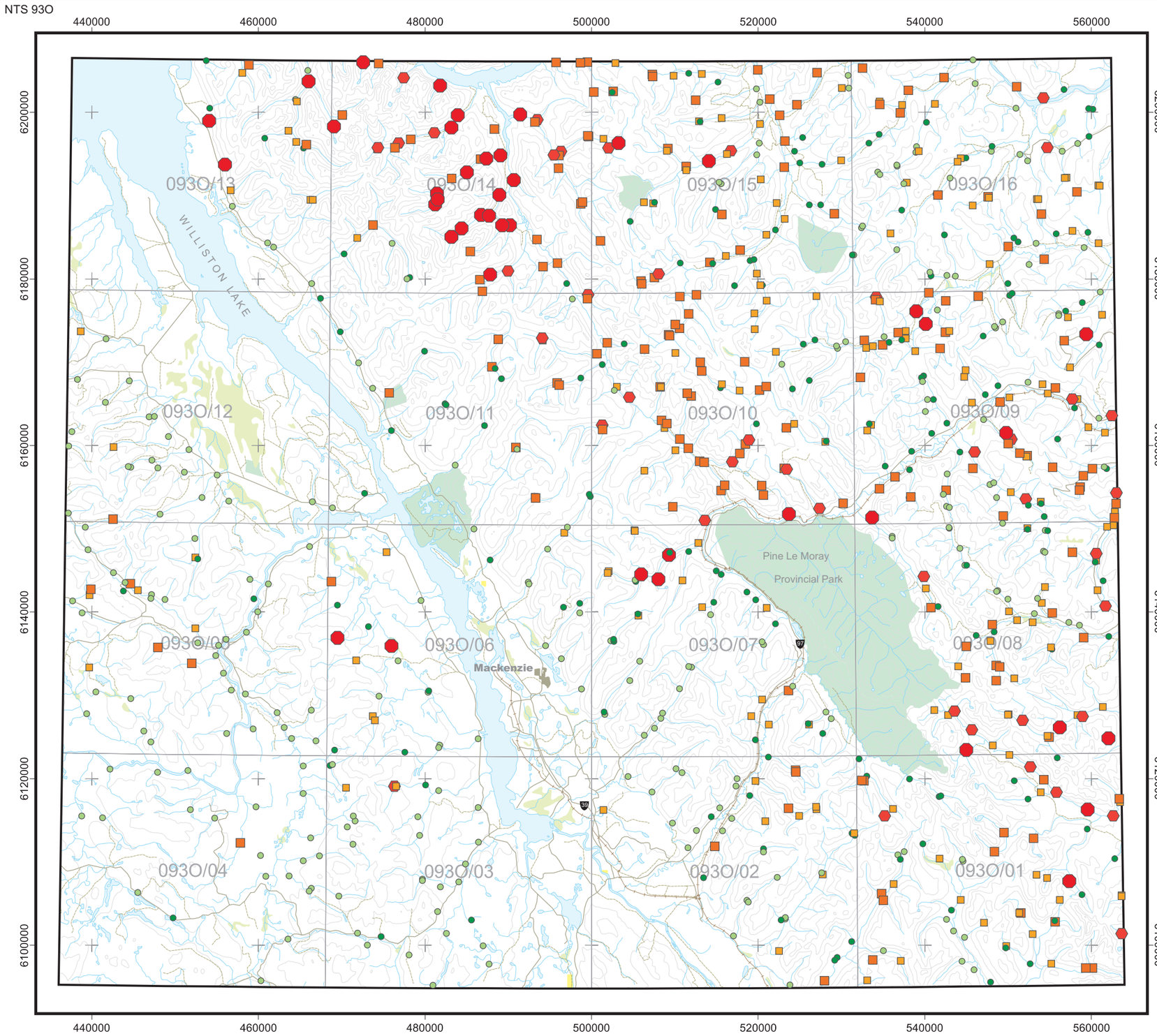

Geoscience BC

Report 2008-7

STREAM SEDIMENT & WATER GEOCHEMISTRY

PINE PASS
British Columbia
(NTS 93O)

0 10 20
Kilometres

UTM ZONE 10
NAD83

LOSS ON IGNITION (LOI) in STREAM SEDIMENTS

Map Legend

Concentration	Percentile	Count
86.4	MAX	
17.3	95TH	n = 42
14.0	90TH	n = 42
9.0	70TH	n = 170
6.8	50TH	n = 170
5.2	30TH	n = 169
0.3	MIN	n = 261

Data Summary

Variable -	LOI	*Mean* -	8.13
Units -	%	*Median* -	6.8
DL -	0.1	*Mode* -	4.9
Method -	GRAV	*Range* -	86.1
N -	854	*StD* -	5.68
N>DL -	854	*CV* -	0.699

northern Trust
NORTHERN DEVELOPMENT INITIATIVE TRUST

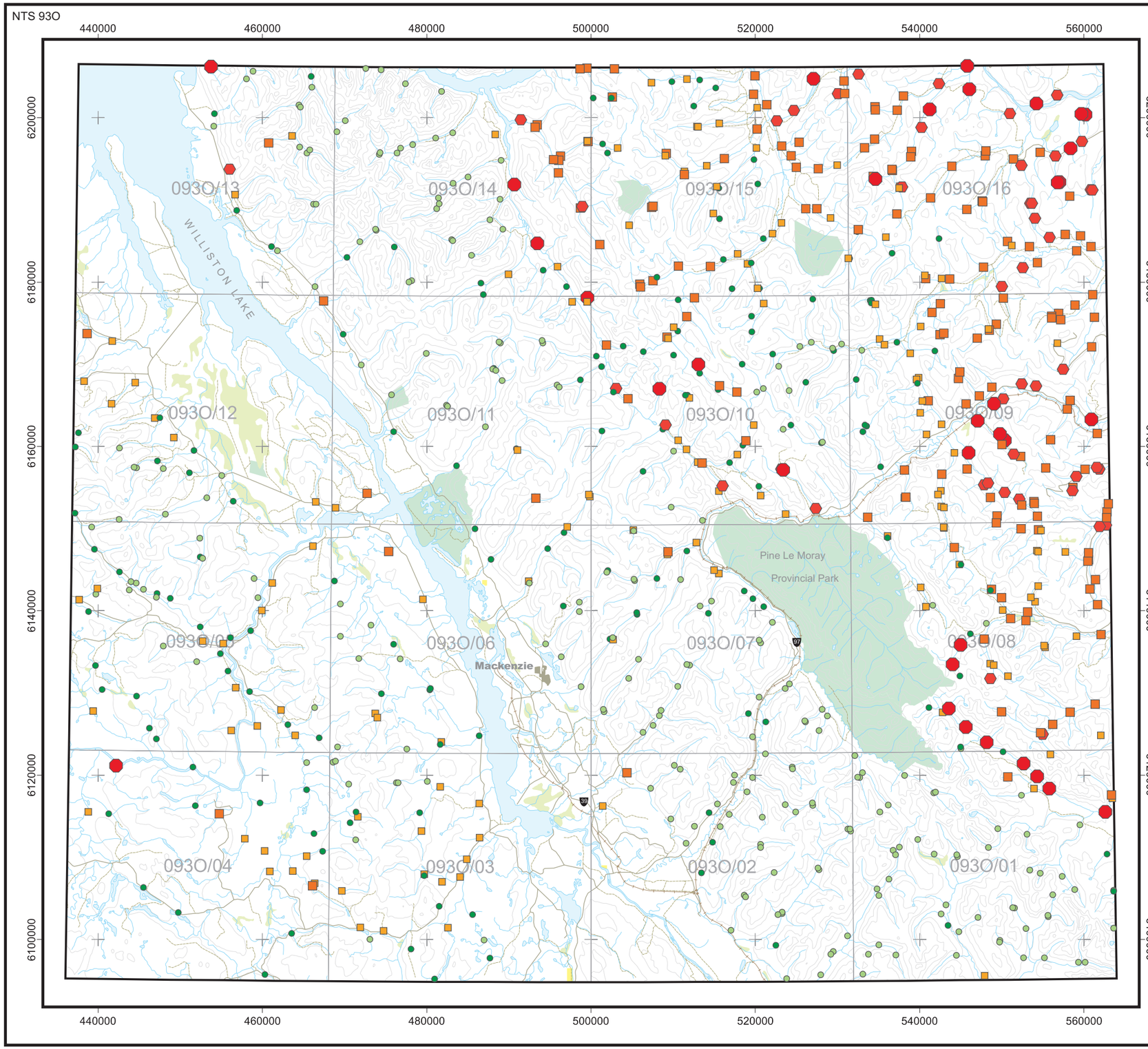

Geoscience BC

Report 2008-7

STREAM SEDIMENT & WATER GEOCHEMISTRY

PINE PASS
British Columbia
(NTS 93O)

0 10 20
Kilometres

UTM ZONE 10
NAD83

FLUORIDE (FW) in STREAM WATERS

Map Legend

Concentration	Percentile	Count
1300	MAX	
120	95TH	n = 34
91	90TH	n = 45
51	70TH	n = 158
37	50TH	n = 151
26	30TH	n = 164
5	MIN	n = 302

Data Summary

Variable -	FW	*Mean* -	50.3
Units -	ppb	*Median* -	37
DL -	10	*Mode* -	26
Method -	ION	*Range* -	1295
N -	794	*StD* -	70.4
N>DL -	784	*CV* -	1.4

northern Trust
NORTHERN DEVELOPMENT INITIATIVE TRUST

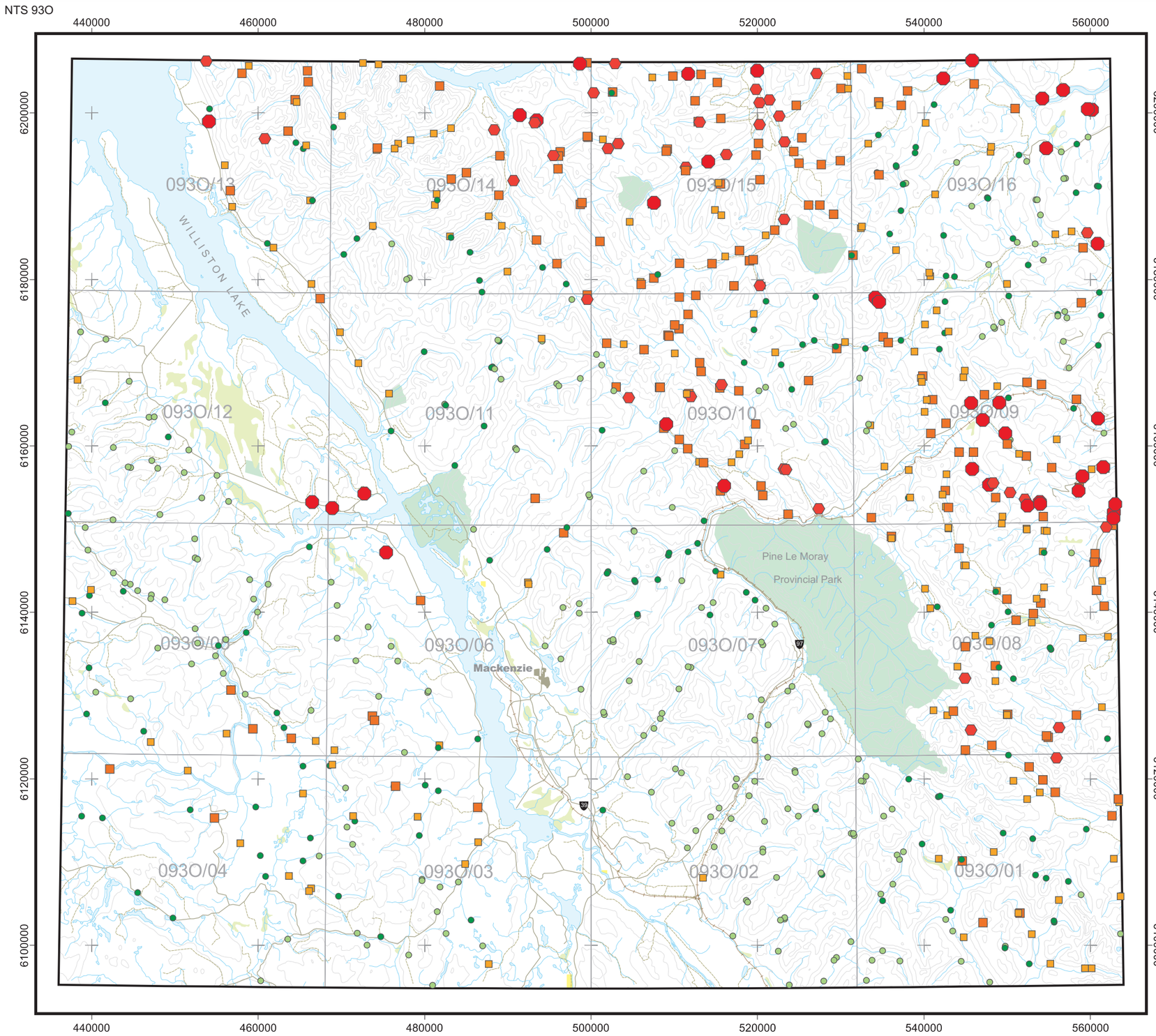

Geoscience BC

Report 2008-7

STREAM SEDIMENT & WATER GEOCHEMISTRY

PINE PASS

British Columbia

(NTS 93O)

0 10 20

Kilometres

UTM ZONE 10
NAD83

CONDUCTIVITY (CND) in STREAM WATERS

Map Legend

Concentration	Percentile	Count
1138	MAX	
331	95TH	n = 40
290	90TH	n = 39
221	70TH	n = 159
174	50TH	n = 155
115	30TH	n = 163
5	MIN	n = 298

Data Summary

Variable -	CND	*Mean* -	175.5
Units -	uS	*Median* -	174
DL -	1	*Mode* -	90
Method -	ISE	*Range* -	1133
N -	794	*StD* -	111.58
N>DL -	794	*CV* -	0.636

northern Trust
NORTHERN DEVELOPMENT INITIATIVE TRUST

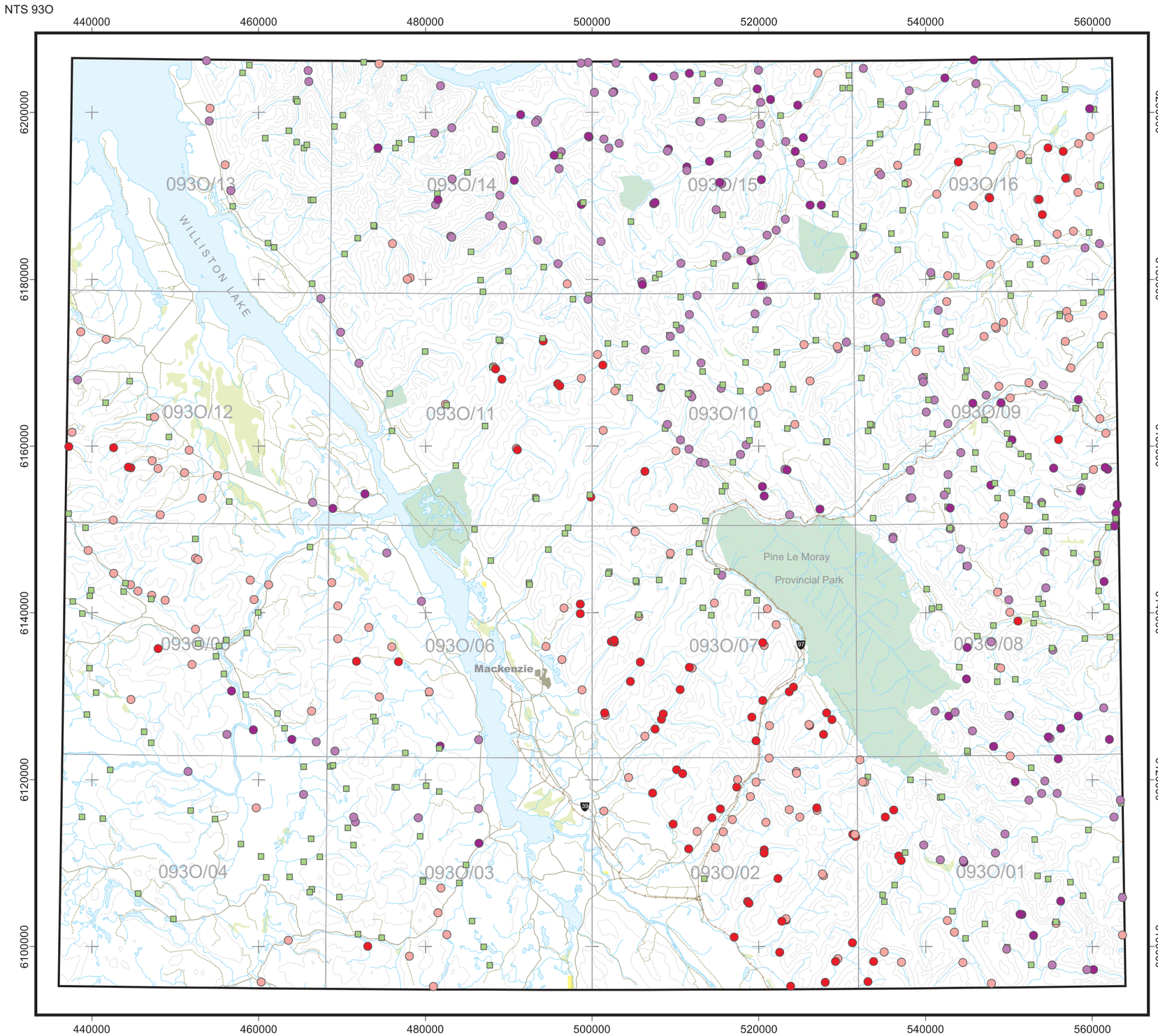

Geoscience BC

Report 2008-7

STREAM SEDIMENT & WATER GEOCHEMISTRY

PINE PASS

British Columbia

(NTS 93O)

0 10 20

Kilometres

UTM ZONE 10
NAD83

pH (PH) in STREAM WATERS

Map Legend

Concentration	Percentile	Count
8.43	MAX	
8.17	90TH	n = 74
8.01	70TH	n = 160
7.54	30TH	n = 320
6.98	10TH	n = 161
5.48	MIN	n = 139

Data Summary

Variable -	PH	*Mean* -	7.7
Units -		*Median* -	7.83
DL -	0.1	*Mode* -	8.11
Method -	ISE	*Range* -	2.95
N -	794	*StD* -	0.47
N>DL -	794	*CV* -	0.061

northern Trust
NORTHERN DEVELOPMENT INITIATIVE TRUST