

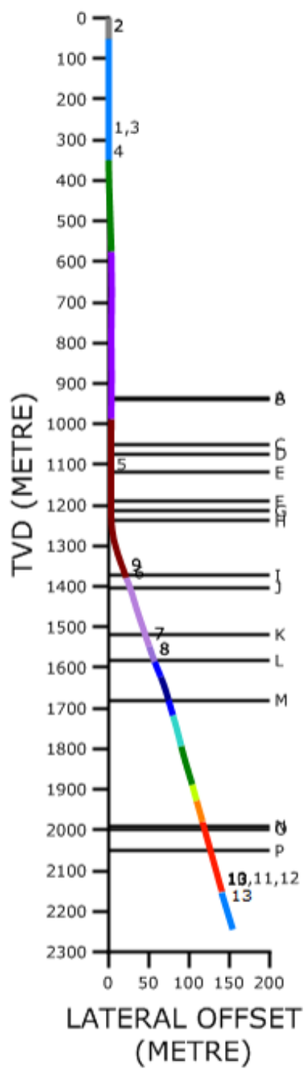

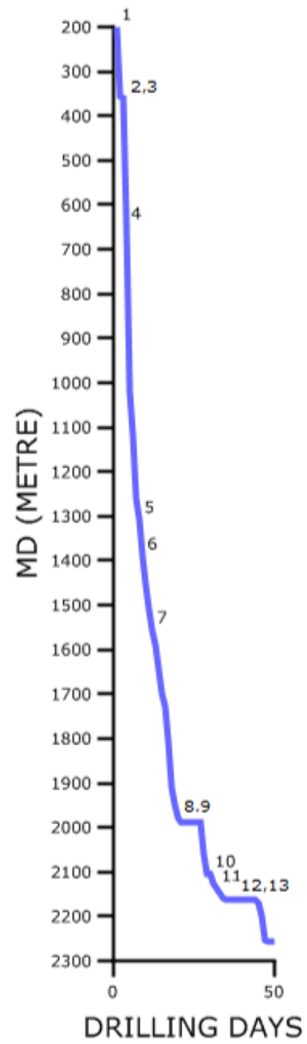

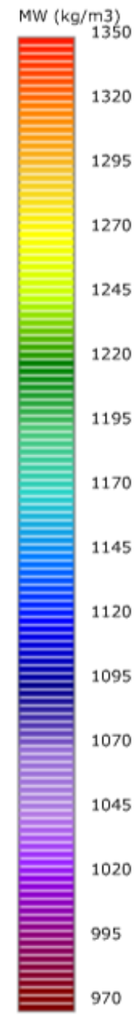

FORMATION/ZONES

A. BLUSKY
B. GETH
C. CADOMIN
D. NIKANSN
E. FERNIE
F. NORD
G. BALD
H. CHARLK
I. BOUNDLK
J. COPLNUNC
K. HALFWY
L. DOIG
M. MONTNEY
N. BELLOY
O. DEBOLTU
P. DEBOLTL

Geomechanics Notes

1: Work tight hole.
2: Ream through mud rings 124-136m and clean hole break circ and wash from 270m to bottom 1 m fill.
3: Work through bridges 236-344m.
4: Displace well to invert. Perform leak off test.
5: Ream undergauge hole 1085-1260m.
6: Increase mud weight to 1060 Kg/m3.
7: Well flowing. Increase mud weight.
8: DST at 1586-1602m in the Doig Formation. 1 m fill at 1981m. Well flowing.
9: DST at 1377-1382m in the Boundary Lake Formation H2S gas at 24%).
10: Lost circulation material squeeze.
11: Well flowing.
12: Losses.
13: Pump lost circulation material slug.

Canadian Discovery Ltd.

CNRL ET AL W BLUEBERRY B-007-L/094-A- 12
200/B-007-L/094-A-12/00

License #:012092
Spud Date:10/15/1999
Rig Release:12/2/1999
Surface Location:200/B-007-L/094-A-12/00
GL:749 TVD:2243.4
KB:753.7 MD:2255

Project:GCWD
Created by:czhu
Reviewed by:A.Fox
Note:
IHS tops