
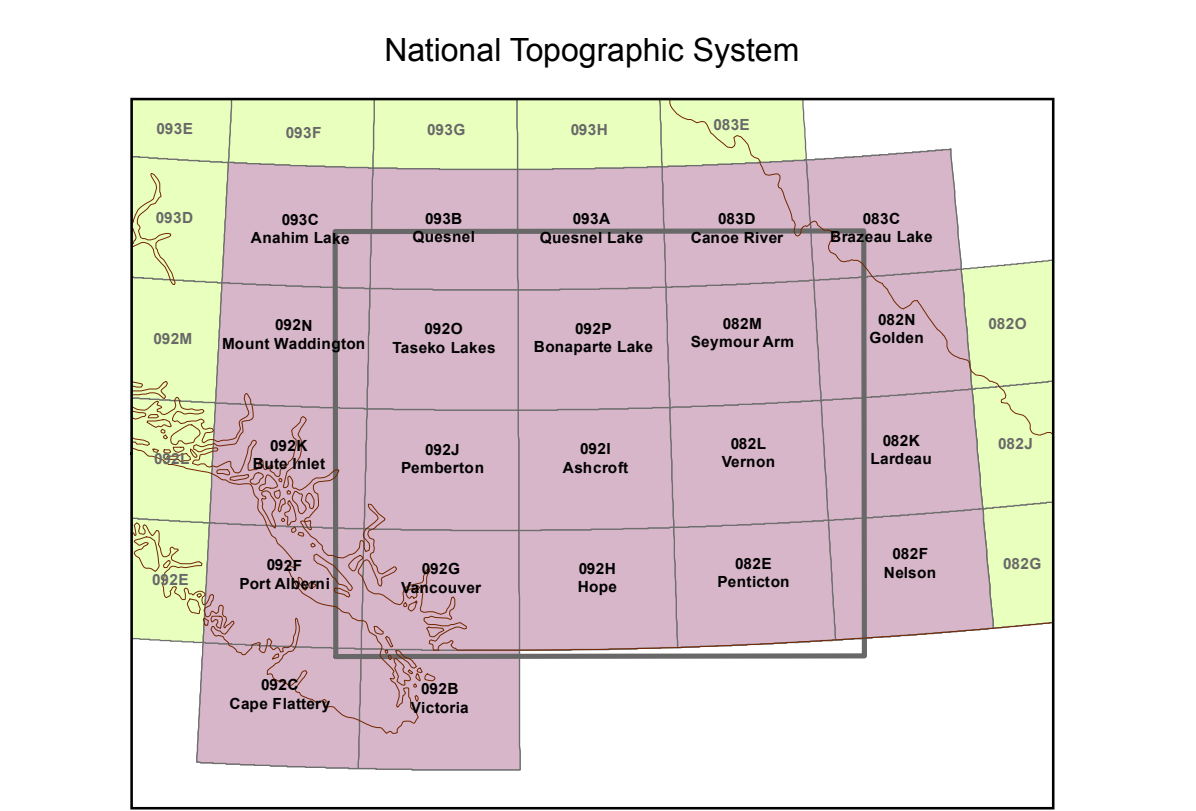
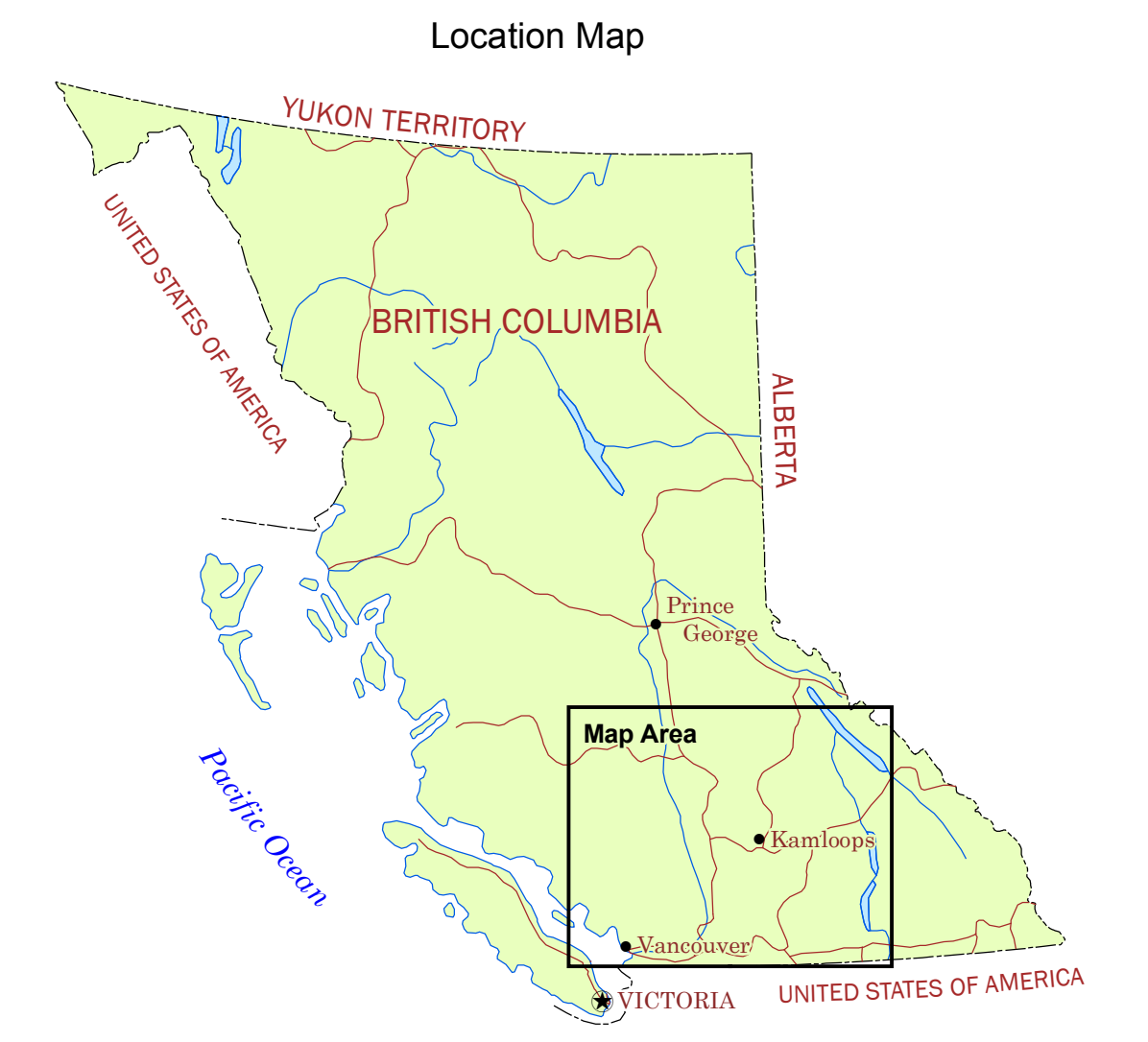


Disclaimer: While every effort has been taken to ensure the accuracy of the information in this map, the data are provided on an "as-is" basis, without any warranty, guarantee or representation of any kind, whether expressed or implied. It is the responsibility of the user to check the facts before entering any financial or other commitment based upon this information.



Stream Sediment Geochemistry Silver (CP-MS)

Concentration (ppm)	Percentile
< 36	< 25th
34 - 61	50th
61 - 99	75th
99 - 227	90th
227 - 343.25	95th
> 343.25	> 95th

Geochemistry Data
Jackman, W. (2010). QUEST-South Project Sample Reanalysis, Geoscience BC, Report 2010-4.
Source: Geoscience BC, www.geosciencebc.com

MINFILE Data
MINFILE Mineral Inventory, B.C. Ministry of Energy, Mines, and Petroleum Resources
Source: MINFILE Database, minfile.gov.bc.ca

Topographic Data
Massey, N.W.D., MacIntyre, D.G., Desjardins, P.J., and Cooney, R.T. (2005). Digital Geology Map of British Columbia: Whole Province. B.C. Ministry of Energy and Mines, Geotix 2005-1.
Source: MapPlace - Geospatial Downloads, www.mapplace.ca

Acknowledgments
Cartography by Fish & Co., Geoscience BC.
Geoscience BC is funded through grants from the Provincial Government of British Columbia.



MAP 2010-7-15
STREAM SEDIMENT GEOCHEMISTRY - SILVER
QUEST-SOUTH PROJECT
1:250 000 NTS SHEETS 82E.L.M, 92G.H.I.J.O.P
PART OF 1:250 000 NTS SHEETS 82F.K.N, 83C.D, 92B.C.F.K.N, 93A.B.C

1:500,000
0 5 10 15 20 25 30 35 40 45 50 km
Albers Projection, Central Meridian 120° W, Latitude of origin 45° N, First standard parallel 50° N, Second standard parallel 38° 51' N, False easting 1,000,000, North American Datum 1983
Mean magnetic declination 2010, 17° 37', decreasing 13.4' annually. Readings vary from 18° 07' E in the southeast corner to 18° 48' E in the northwest corner of the map.
January 18, 2010

DRAFT

GEOSCIENCE BC - QUEST-SOUTH - GEOCHEMISTRY