Disclaimer: While every effort has been taken to ensure the accuracy of the information in this map, the data are provided on an 'as-is' basis, without any warranty, guarantee or representation of any kind, whether expressed or implied. It is the responsibility of the user to check the facts before entering any financial or other commitment based upon this information.

1:500 000 ELEVATION MODEL

Geoscience BC

QUEST-WEST PROJECT

NTS SHEETS 93E,F,K,L,M,N
PART OF NTS SHEETS 93B,C,D,G,J,O; 94B,C,D; 103A,H,I,P; 104A

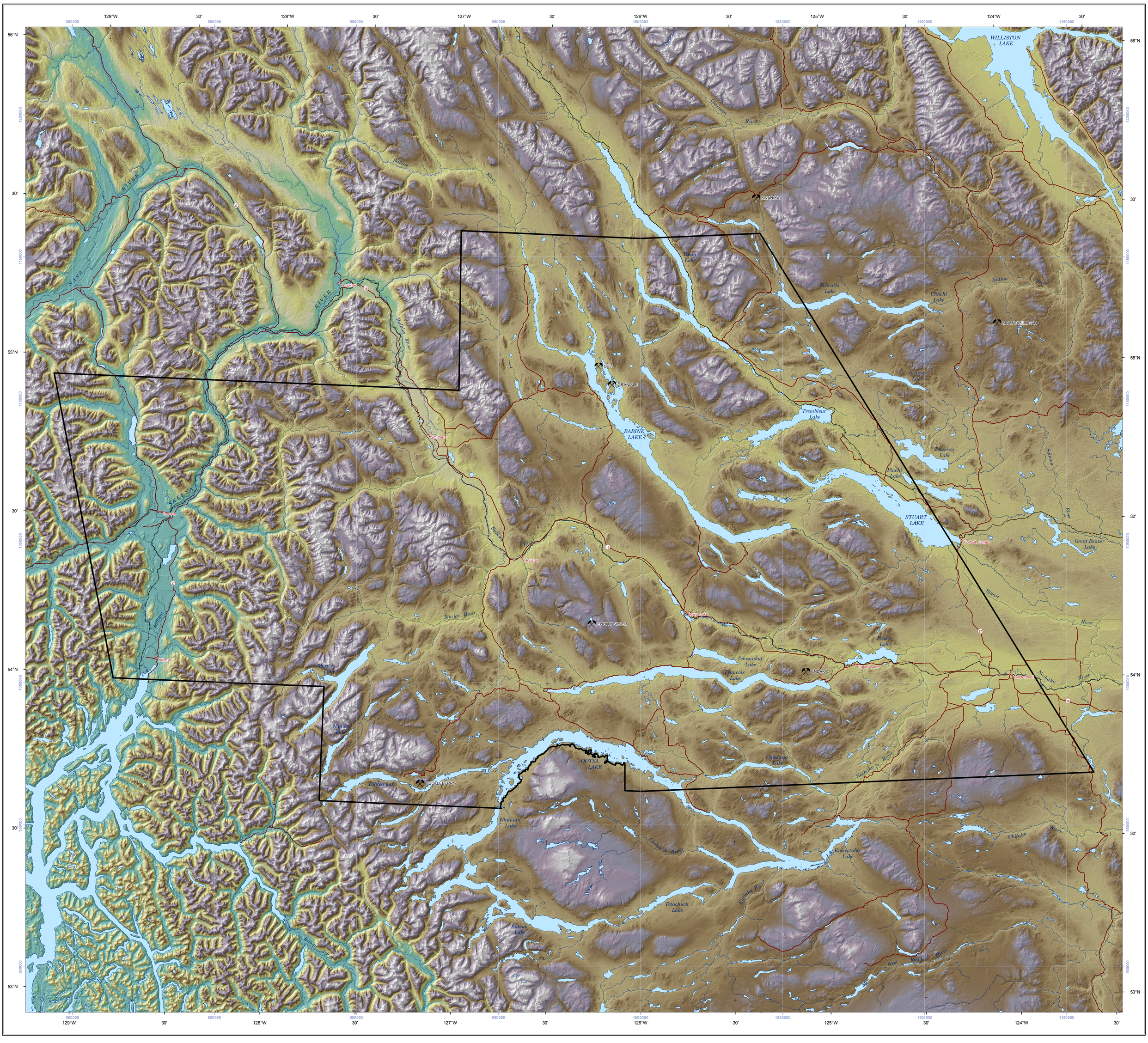

Location Map

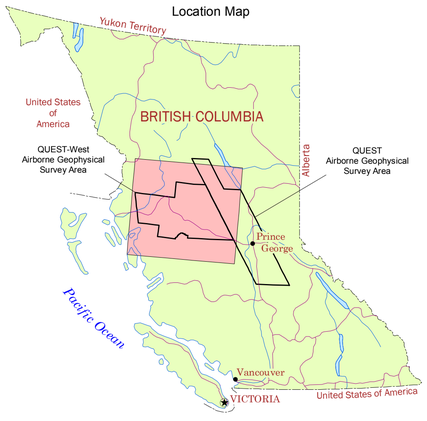

National Topographic Sheet Index

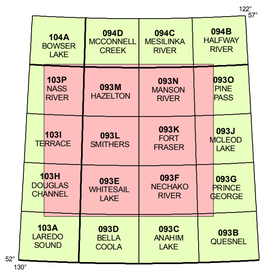

Legend

- QUEST-West airborne geophysical survey area
- Railroad (unclassified)
- Road (unclassified)
- Mineral deposit (selected)
- Populated place (unclassified)

Metres: 500, 1000, 1500, 2000, 2500

Mineral Deposit Data

MINFILE (2010): MINFILE B.C. mineral deposits database; B.C. Ministry of Energy, Mines and Petroleum Resources, URL <http://minfile.ca> [September 2010].

Elevation Model Data

Canadian Council on Geomatics (2004): Canadian digital elevation data; Natural Resources Canada, GeoBase®, URL <http://www.geobase.ca/geobase/en/data/cded/description.html> [October 2004].

Topographic Data

Massey, N.W.D, MacIntyre, D.G., Desjardins, P.J. and Cooney, R.T. (2005): Digital Geology Map of British Columbia: Whole Province; B.C. Ministry of Energy and Mines, Geofile 2005-1, URL <http://www.empr.gov.bc.ca/Mining/Geoscience/PublicationsCatalogue/GeoFiles/Pages/2005-1.aspx> [November 2007].

Acknowledgments

Cartography by Stephen P. Williams and Fion Ma, Geoscience BC

Elevation model prepared by Kaz Shimamura, Geological Survey of Canada

Geoscience BC is funded through grants from the Provincial Government of British Columbia.

QUEST-West is funded in partnership with the Northern Development Initiative Trust - www.nditrust.ca and the Regional District of Bulkley-Nechako - www.rdbn.bc.ca

Northern Development Initiative Trust

Geoscience BC

Geoscience BC is an industry-led, industry-focused not for profit society that works to attract mineral and oil and gas investment to British Columbia through collection and marketing of geoscience data.

www.geosciencebc.com

MAP 2010-12-15

ELEVATION MODEL

QUEST-WEST PROJECT

NTS SHEETS 93E,F,K,L,M,N
PART OF NTS SHEETS 93B,C,D,G,J,O; 94B,C,D; 103A,H,I,P; 104A

1:500,000

0 5 10 15 20 25 50 kms

Albers Projection, Central Meridian 126° W, Latitude of origin 45° N, First standard parallel 50° N, Second standard parallel 58.5° N, False easting 1,000,000; North American Datum 1983

Mean magnetic declination 2010, 19°46'E, decreasing 15.7' annually. Readings vary from 18°45'E in the southeast corner to 20°36'E in the northwest corner of the map.

December 2010

Citation:
Geoscience BC (2010): QUEST-West Project - Elevation Model; Geoscience BC, Map 2010-12-15, scale 1:500 000.

GEOSCIENCE BC - QUEST-WEST - ELEVATION MODEL