


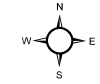
**Legend**


- Towns and Communities
- Highway
- ▭ Search Phase I: Airborne Magnetic Survey
- ▭ Search Phase II: Airborne Magnetic and Radiometric Survey
- ▭ Search Phase III: Airborne Magnetic and Radiometric Survey

  
**Geoscience BC**

**Search Projects**  
Search Phase I, II and III  
Northwest and North Central BC

Projection: BC Albers	Datum: NAD 1983
Revision Date: May 12, 2020	Map: Website





Note: Search Phase III was funded in part by Northern Development Initiative Trust's Economic Development Infrastructure program