
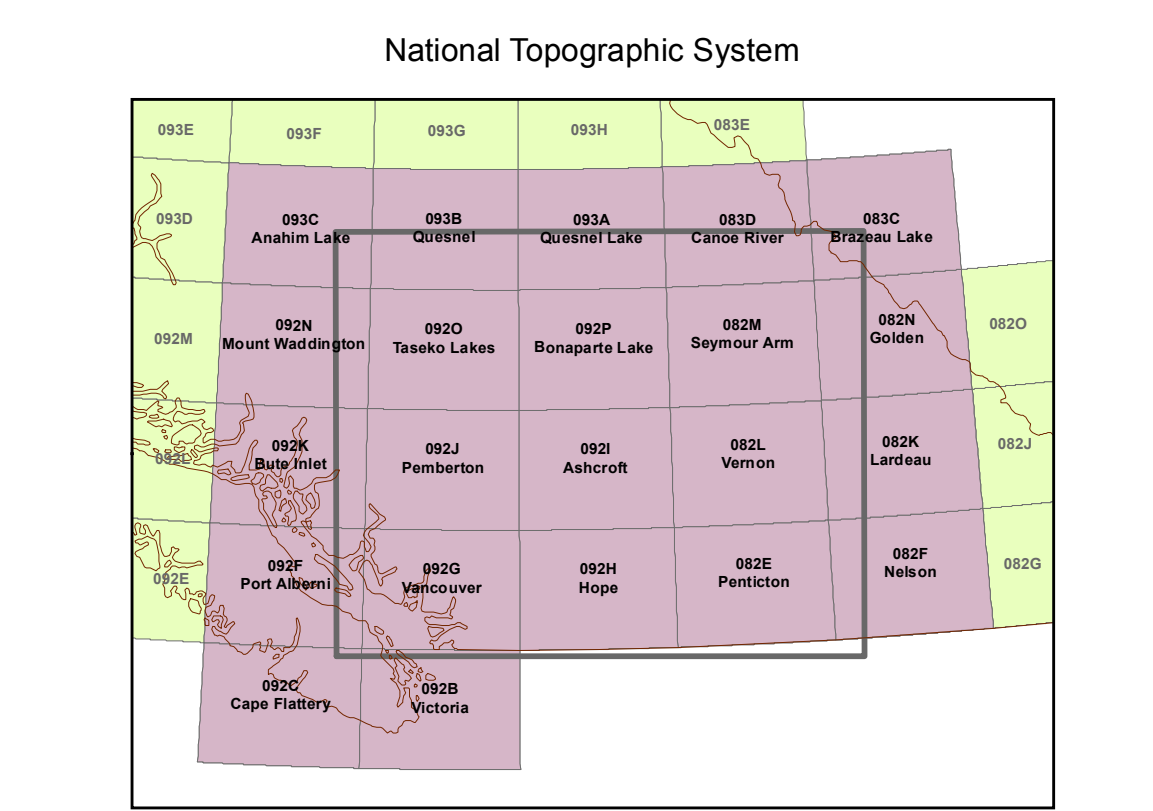


Disclaimer: While every effort has been taken to ensure the accuracy of the information in this map, the data are provided on an "as-is" basis, without any warranty, guarantee or representation of any kind, whether expressed or implied. It is the responsibility of the user to check the facts before entering any financial or other commitment based upon this information.



Stream Sediment Geochemistry  
Copper (ICP-MS)  
Concentration (ppm) Percentile

< 11.9	< 50th
11.9 - 20.3	50th
20.3 - 30.2	70th
30.2 - 52.1	90th
52.1 - 69.5	95th
> 69.5	> 95th

**Geochemistry Data**  
Jackman, W. (2010). QUEST-South Regional Geochemical Data, Geoscience BC, Report 2010-13.  
Source: Geoscience BC, [www.geosciencebc.com](http://www.geosciencebc.com)  
Jackman, W. (2010). QUEST-South Project Sample Reanalysis, Geoscience BC, Report 2010-14.  
Source: Geoscience BC, [www.geosciencebc.com](http://www.geosciencebc.com)

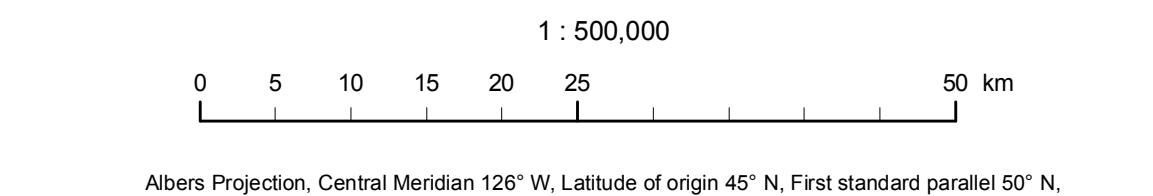
**MNFILE Data**  
MNFILE Mineral Inventory, B.C. Ministry of Energy, Mines, and Petroleum Resources  
Source: MNFILE Database, [mefile.gov.bc.ca](http://mefile.gov.bc.ca)

**Topographic Data**  
Massey, N.W.D., MacIntyre, D.G., Desjardins, P.J., and Cooney, R.T. (2005). Digital Geology Map of British Columbia: Virtual Provinces. B.C. Ministry of Energy and Mines, Geotitles 2005-1.  
Source: MapInfo - Geospatial Downloads, [www.mapinfo.com](http://www.mapinfo.com)

**Acknowledgments**  
Cartography by Fish, MA, Geoscience BC.  
Geoscience BC is funded through grants from the Provincial Government of British Columbia.



MAP 2010-7-14  
STREAM SEDIMENT GEOCHEMISTRY - COPPER  
QUEST-SOUTH PROJECT  
1:250 000 NTS SHEETS 82E.L.M; 92G.H.I.J.O.P  
PART OF 1:250 000 NTS SHEETS 82F.K.N; 83C.D; 92B.C.F.K.N; 93A.B.C



Albers Projection, Central Meridian 120° W, Latitude of origin 45° N, First standard parallel 50° N, Second standard parallel 38° N, False easting 1 000 000, North American Datum 1983  
Mean magnetic declination 2010, 17°37' E, decreasing 13.4' annually. Readings vary from 18°00' E in the southeast corner to 15°48' E in the northwest corner of the map.  
January 10, 2011

**DRAFT**

GEOSCIENCE BC - QUEST-SOUTH - GEOCHEMISTRY