Natural Resources Canada Ressources naturelles Canada

NEW Airborne Gamma-Ray Spectrometric and Magnetic Surveys in the Bonaparte Lake area (NTS 92 P): New Models, Targets, Discoveries!

R.B.K. Shives[1], J. Buckle[1], J. M. Carson[1], M. Thomas[2], R.G. Anderson[2] and P. Schiarizza[4]

1. Radiation Geophysics Section, Geological Survey of Canada, Ottawa 2. Regional Geophysics Section, Geological Survey of Canada, Ottawa
3. Cordilleran Geoscience Section, Geological Survey of Canada, Vancouver 4. Geological Survey and Development Branch, B. MEMPR, Victoria

LE NOUVEAU levés géophysiques aéroporté du champ magnétique total et de la spectrométrie des rayons gamma - Bonaparte Lake (NTS 92P): Les nouveaux Modèles, les Cibles, les Découvertes !

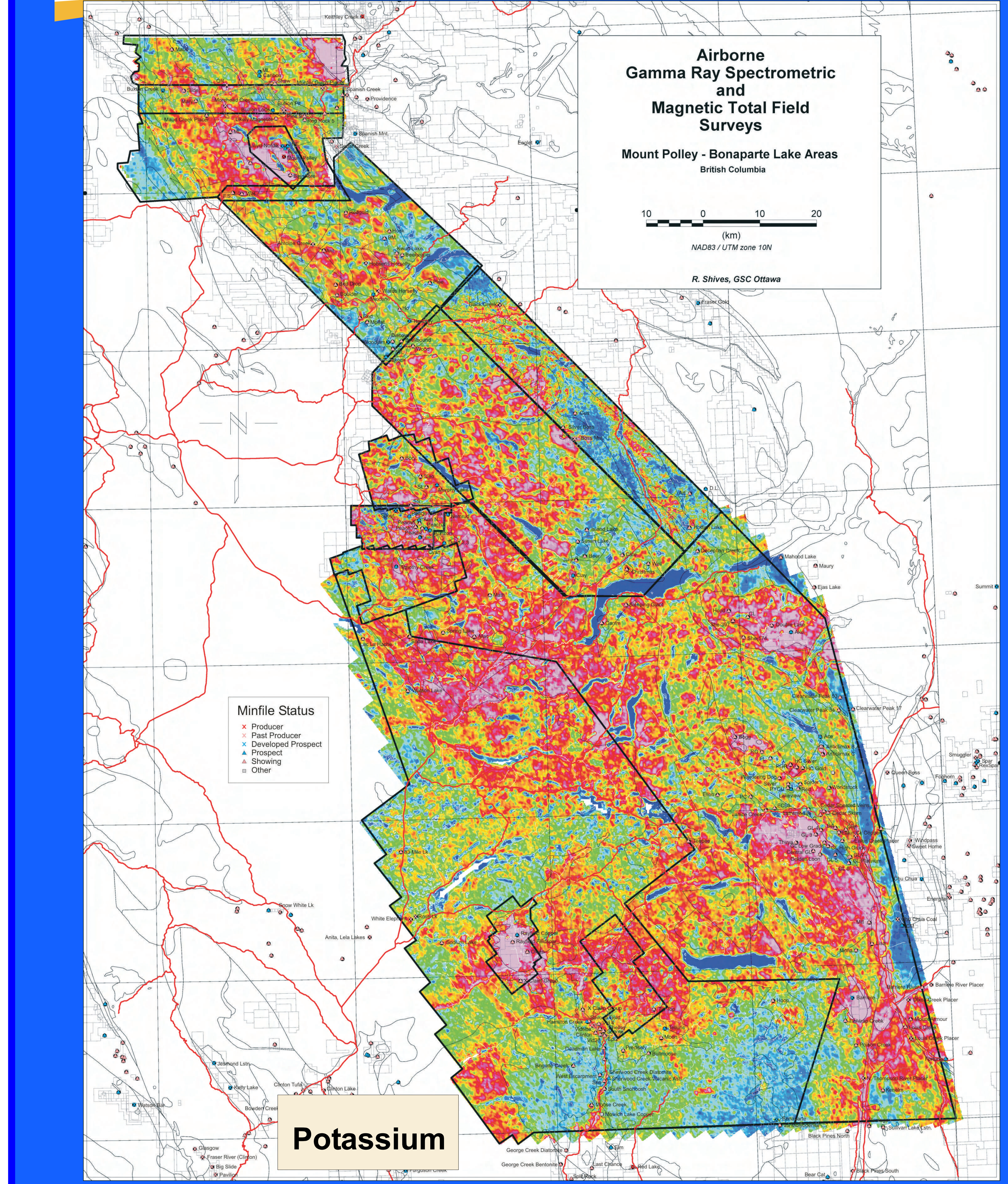
Airborne
Gamma Ray Spectrometric
and
Magnetic Total Field
Surveys
Mount Polley - Bonaparte Lake Areas
British Columbia
10 0 10 20
(km)
NAD83 / UTM zone 10N
R. Shives, GSC Ottawa
Minfile Status
Producer
Past Producer
Developed Prospect
Prospect
Showing
Other

Potassium

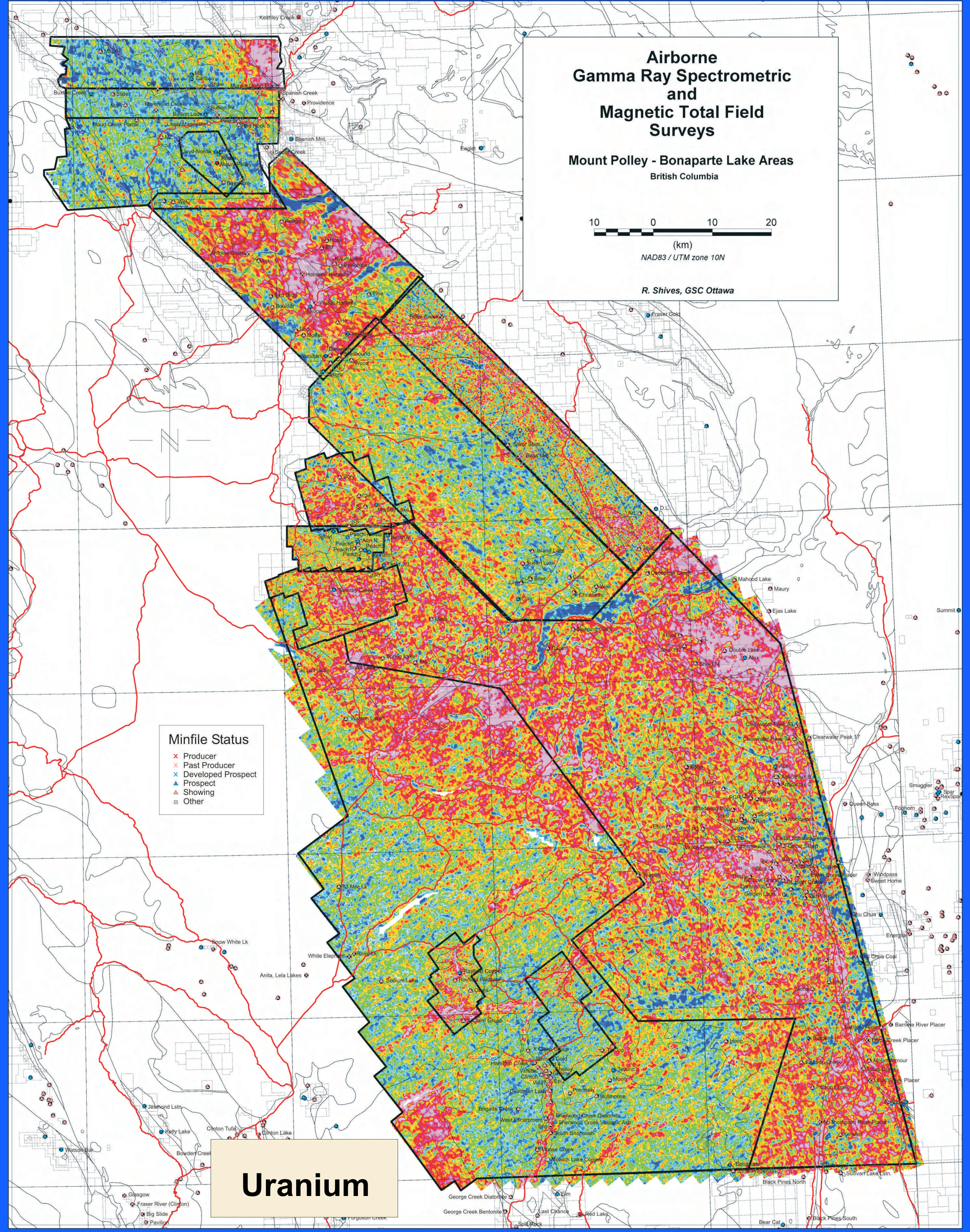
Airborne
Gamma Ray Spectrometric
and
Magnetic Total Field
Surveys
Mount Polley - Bonaparte Lake Areas
British Columbia
10 0 10 20
(km)
NAD83 / UTM zone 10N
R. Shives, GSC Ottawa
Minfile Status
Producer
Past Producer
Developed Prospect
Prospect
Showing
Other

Uranium

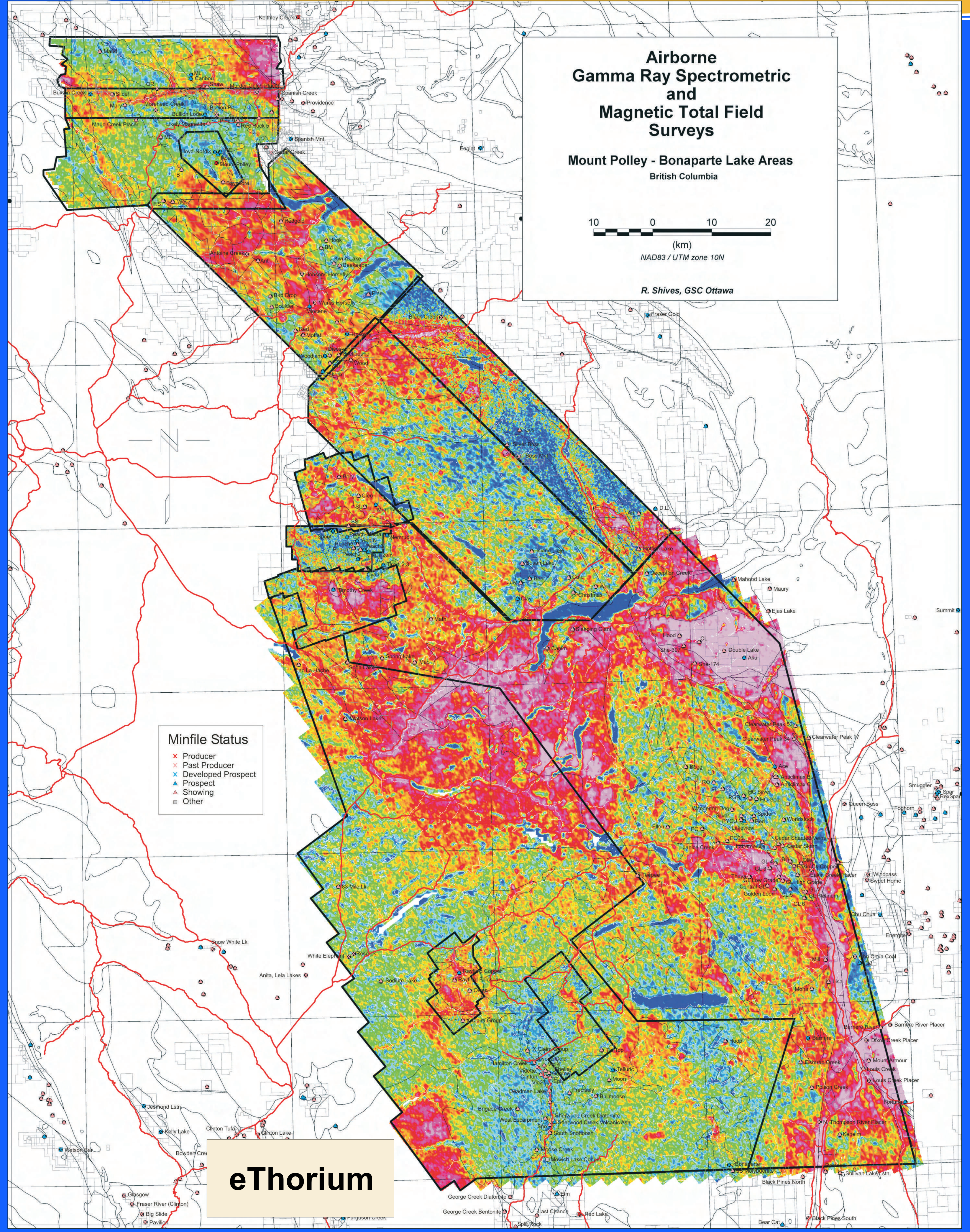
Airborne
Gamma Ray Spectrometric
and
Magnetic Total Field
Surveys
Mount Polley - Bonaparte Lake Areas
British Columbia
10 0 10 20
(km)
NAD83 / UTM zone 10N
R. Shives, GSC Ottawa
Minfile Status
Producer
Past Producer
Developed Prospect
Prospect
Showing
Other

eThorium

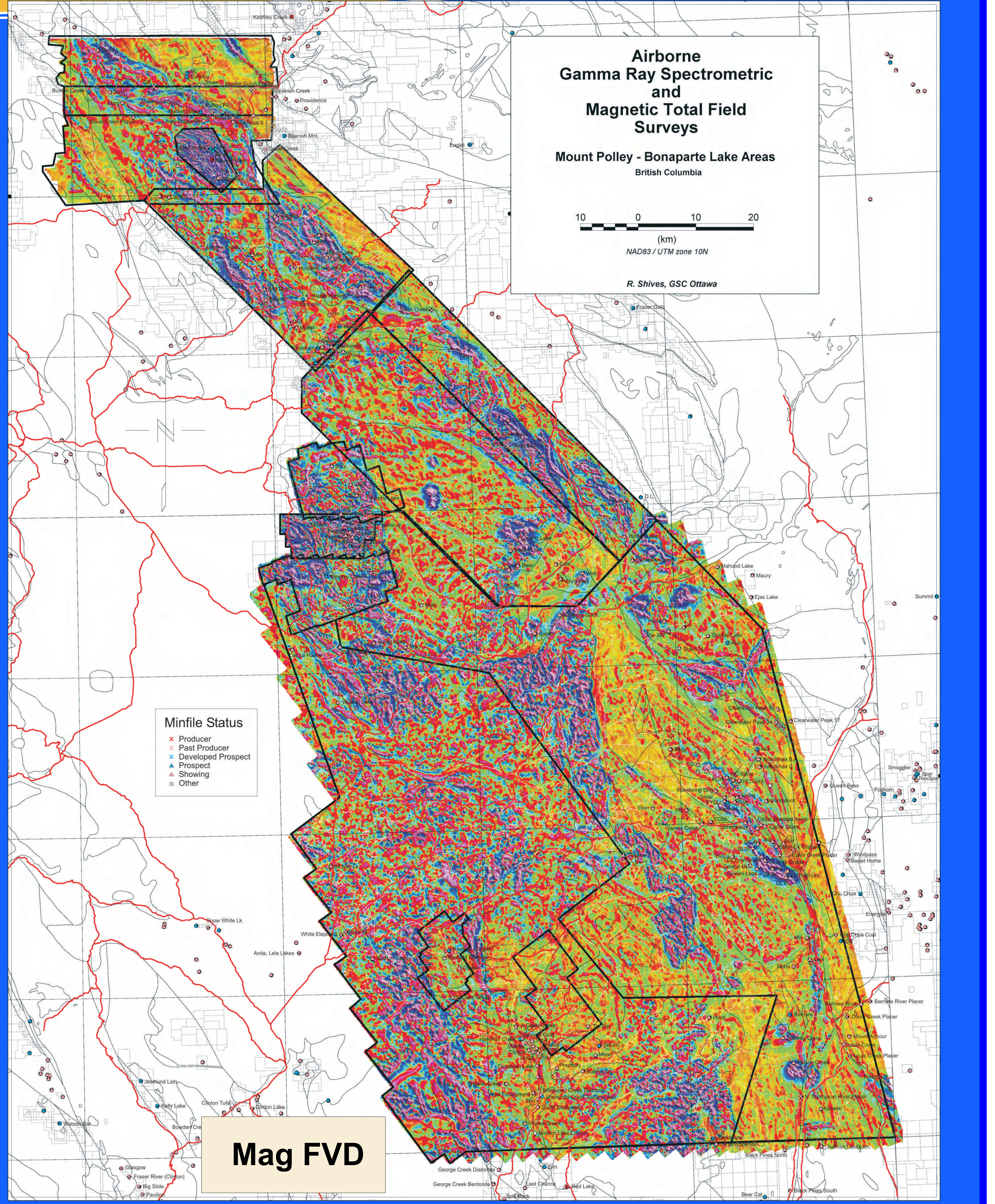
Airborne
Gamma Ray Spectrometric
and
Magnetic Total Field
Surveys
Mount Polley - Bonaparte Lake Areas
British Columbia
10 0 10 20
(km)
NAD83 / UTM zone 10N
R. Shives, GSC Ottawa
Minfile Status
Producer
Past Producer
Developed Prospect
Prospect
Showing
Other

Mag FVD