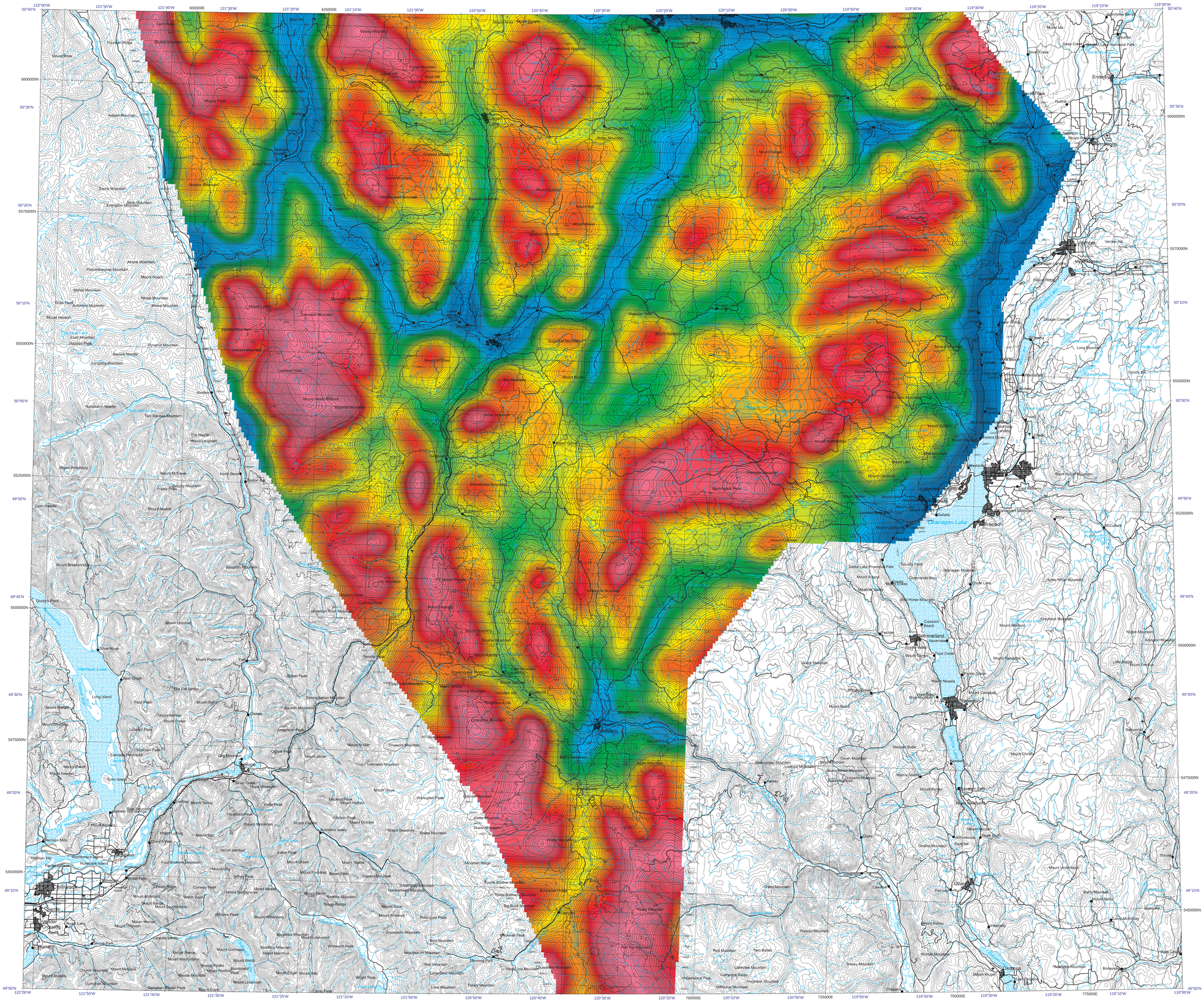

Geoscience BC

High Resolution Airborne Gravity Survey

Quest South Project Area, British Columbia - 2009

MAP 2

Free Air Corrected Gravity (mGal)

Contour Intervals (m/Gal)
2
10
50

Flight Lines
L1410
Fiducial
Line direction
Line number

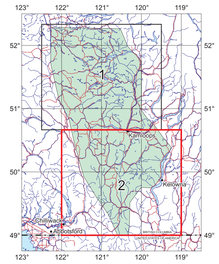

Map Index



Survey and Processing Specifications

Traverse Line Spacing	2000 m
Traverse Line Direction	along bearing: 90° - 270°
Control Line Spacing	20000 m
Control Line Direction	along bearing: 0° - 180°
Aircraft Altitude	200 m above drape
Flying Speed	90 knots
Gravimeter Sensor	Sander Geophysics' AIRGrav
Gravimeter Sensitivity	0.1 mGal
Gravimeter Sample Rate	128 Hz
GPS Receiver	NovAtel Millennium, 12 channel, dual frequency
Aircraft	Diamond Twin Star DA42, C-FSDK and Cessna Grand Caravan 208B, C-GSGJ
Density used for Bouguer and Terrain Corrections	2.67 g/cm³
Gravity Data Spatial Filter (Half Wavelength)	0% Pass @ 2250 m, 100% Pass @ 4500 m, Mid-point 3000 m
GPS Ground Station 1 (NAD-83)	51°44'33.2527"N, 121°20'17.1614"W, 946.19 m
GPS Ground Station 2 (NAD-83)	51°43'33.1884"N, 121°20'17.3738"W, 946.24 m
GPS Ground Station 3 (NAD-83)	49°53'21.8679"N, 119°25'04.3203"W, 370.06 m
GPS Ground Station 4 (NAD-83)	49°53'21.8979"N, 119°25'04.1947"W, 370.20 m
Dates Flown	September - November, 2009
Grid Cell Size	500 m
Datum	NAD83
UTM Zone	10N

Scale 1 : 250 000

km 5 0 10 20 km

Free Air Corrected Gravity (mGal)

MAP 2

High Resolution Airborne Gravity Survey
Quest South Project Area, British Columbia - 2009

AIRGrav
Airborne Inertially Referenced Gravimeter

Flown and compiled by:

SANDER GEOPHYSICS
260 Hunt Club Road
Ottawa, Ontario, Canada K1V 1C1
Phone: +1 (613) 521-9626
info@sgl.com
www.sgl.com
SGL