



REQUEST FOR PROPOSAL

Title: Airborne Magnetic Surveys in the QUEST-Northwest Project Area

Date Issued: Monday, May 30, 2011

Solicitation Closes: 12:00 noon Pacific Time, Monday, June 13, 2011

Enquiries to: Christa Sluggett,
Project Geologist and Communications Coordinator
Geoscience BC

Email: sluggett@geosciencebc.com

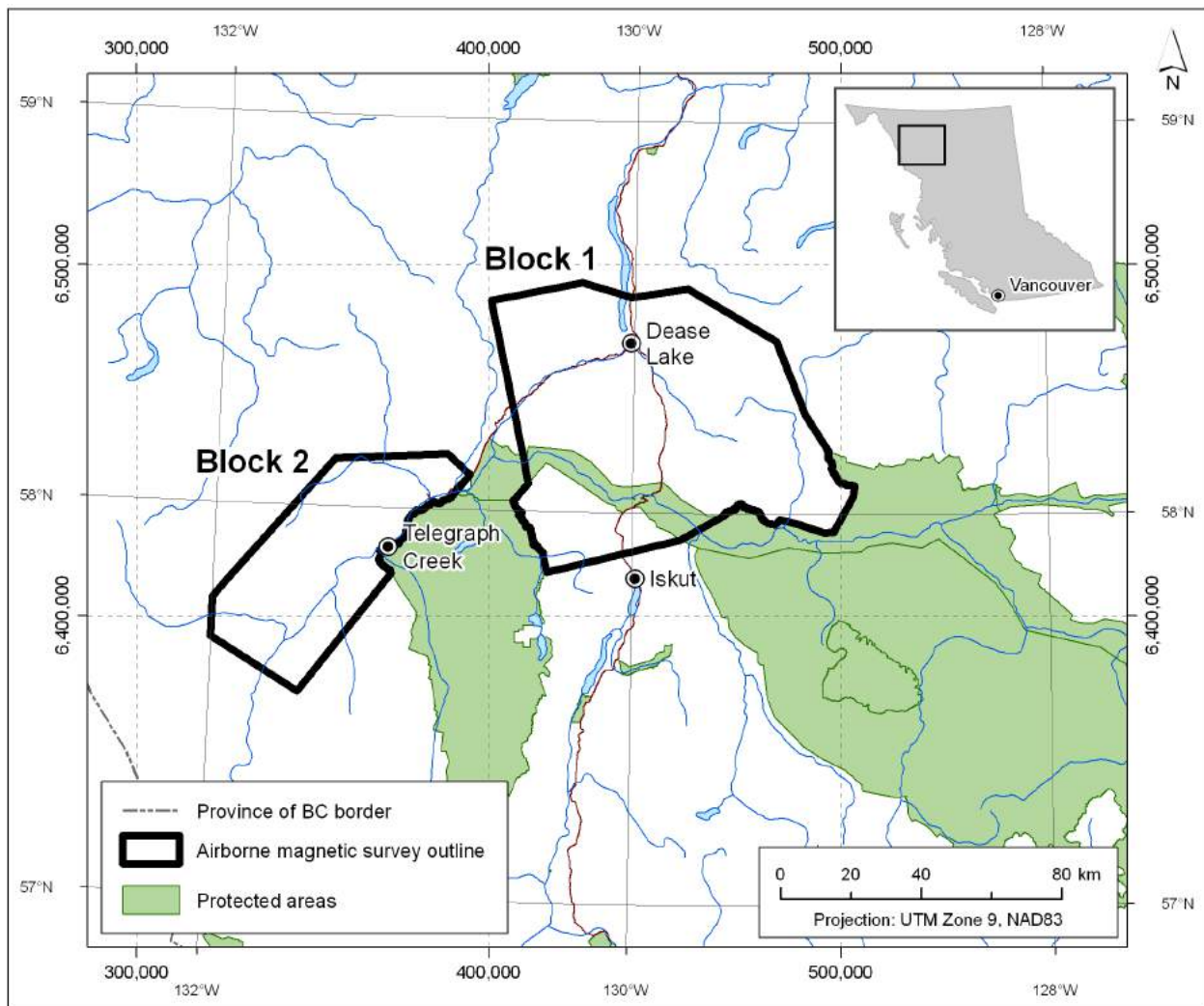
THE ORGANIZATION

Geoscience BC is an independent, not for profit, geoscience organization with a mandate to attract new mineral and oil and gas investment to British Columbia through geoscience. Geoscience BC works in partnership with industry, academia, government, First Nations, and communities to fund innovative applied geoscience projects.

THE PROJECT

The QUEST-Northwest Project is designed to stimulate new mineral exploration activity in the northwest part of the Province, and to enhance the success of existing exploration activities in the region. The QUEST-Northwest project will include three types of activities: airborne magnetic surveys (two separate blocks), a regional geochemical program, and geological mapping. This project has been designed to develop a better understanding of the mineral potential of the area.

Geoscience BC is now seeking proponents to undertake two separate airborne magnetic geophysical surveys, one between Dease Lake and Iskut (**Block 1**), and one west of Telegraph Creek (**Block 2**). See Appendix 1 for detailed outlines of the two survey areas.



OBJECTIVES / REQUIREMENTS

The contractor shall provide all of the necessary facilities, equipment, materials, competent and experienced personnel and supervisory and administrative support to complete the project.

The total line kilometers of data to be collected during the survey will depend on the proposed cost per kilometre of data acquisition and the final budget allocation. It is planned that data acquisition will be completed during the summer and fall months of 2011.

Final processed data and reports must be delivered to Geoscience BC by December 01, 2011. A penalty will be negotiated for late delivery of the final deliverables.

Prior to the start of the survey, the contractor's representatives are required to meet with the Contracting Authority to discuss all aspects of the work.

TECHNICAL SPECIFICATIONS AND DETAILS

This Request For Proposals (RFP) is focused on acquiring airborne magnetic data in two separate survey blocks in the QUEST-Northwest project area. **Proponents must submit separate proposals for Block 1 and Block 2.**

A) Data Acquisition Specifications and Minimum Standards:

The requirement is for an airborne magnetic survey. The magnetic data is the primary data set.

The survey data acquired will comprise diurnally corrected, tie line levelled, total magnetic field.

Flight line spacing will be 250 m with flight lines oriented east-west on a UTM-based grid. North-south tie lines will be flown at an average spacing of 2500 m. The navigation will be GPS controlled, and east west flight lines shall not vary from the planned flight line by more than 50 m over a distance of 1500 m. Tie lines shall be designed to maximize the usefulness tie points.

The desired ground clearance is 80 m, subject to the safe operation of the aircraft. Potential contractors will submit with their proposal a map indicating the "drape surface" that the survey operator intends to fly taking into account the operational parameters of the survey aircraft and the safe operation of the aircraft. It is expected that there may be significant areas that cannot be flown with the sensor 80m above the ground.

The data sampling rate will be 10 samples per second. A noise envelope of 0.1 nanoteslas is required.

A base station magnetic recorder will be operated within the survey area to provide a magnetic storm record, and to provide data for diurnal correction. Survey operations will be restricted to periods of low geomagnetic activity. Using the method of chords on the geomagnetic base station record, the non-linearity of the diurnal activity over any five minute period will not exceed 10 nanoteslas. The base station will be located in a suitable location away from sources of local magnetic interference.

All corrections applied during the data reduction period will be documented and the data will be provided in a manner that each correction can be examined and removed if desired by future users of the data. For example, data corrections may comprise aircraft heading corrections, position lag corrections, IGRF removal, diurnal corrections, tie line corrections, and micro-leveling corrections. These will be individually documented in the digital data base supplied as a final deliverable.

Final data will be provided as a digital database of located flight line data, and as a map of interpolated, corrected magnetic values. Digital grids employed in the map generation process will be provided. Maps will be provided in paper copy, and in digital formats using pre-agreed scales and projections.

All coordinates will be recorded as latitude and longitude, and as UTM eastings and northings in the NAD83 datum.

Potential contractors providing a response to the RFP may propose alterations to these data specifications. These will be considered on their merits.

B) Data Processing Specifications and Minimum Standards:

State-of-the-art, high quality processing procedures to optimize data quality are required.

C) Deliverable Items

Unless otherwise specified, digital data and summary maps of key results.

The following items will be delivered to Geoscience BC, Suite 440 – 890 West Pender Street, Vancouver, BC, Canada, V6C 1J9:

1. Daily progress reports and weekly progress reports, and regular field data uploaded to ftp facilities for QA/QC.
2. Location and flight line map.
3. Final logistics and processing report to accompany maps and digital data. This report will contain information on processing strategy, testing and selection of final processing parameters. Two (2) print copies and one digital copy in PDF format, which must include the following:
 - i. A report number supplied by Geoscience BC;
 - ii. The name and location of the survey;
 - iii. The name and address of the contractor, the phone and fax numbers of the company and the date of the survey;
 - iv. A list of contents;
 - v. Details of individual processing steps applied; and
 - vi. A summary of specific problems encountered during processing and solutions developed.

CONTENT OF PROPOSAL

Proponents must submit separate proposals for Block 1 and Block 2.

The proposal **should** contain:

1. A specification of the airborne system to be used, including the aircraft, system geometry, transmitter frequencies and waveforms, and transmitter power.
2. A specification of the data processing methodology to be used
3. An undertaking to start the project in a timely manner with weekly reporting of the status of the individual aircraft and system to be used, both before and during the survey operations.
4. A price for the survey in Canadian dollars. This will be an all-inclusive price, including all mobilization, logistical support and aircraft costs, and including the final presentation of the

data in maps and digital formats. Also, a cost to fly additional line kilometres should be included. The contractor will be obliged to fly additional line kilometres up to an additional 25% of the total contracted line kilometres if GBC should desire to do so. Further increases in the size of the survey will be by mutual agreement.

5. A commitment to work with Geoscience BC on community outreach and engagement activities in local communities in the vicinity of the survey block.

The submission of standard business development or promotional materials, published corporate profiles, annual reports, standard marketing or sales brochures and other like materials is discouraged.

Each Proponent is solely responsible for conducting its own independent research, due diligence, and any other work or investigations and seeking any other independent advice necessary for the preparation of its Proposal. Nothing in this RFP is intended to relieve the Proponents from forming their own opinions and conclusions with respect to the matters addressed in this RFP.

CONFIRMATION OF INTEREST

Each Proponent who intends to submit a Proposal in response to this RFP shall confirm its intention and provide a single point of contact, phone number, fax number and e-mail address to Christa Sluggett at Geoscience BC.

Contact:	Christa Sluggett
E-Mail:	<i>sluggett@geosciencebc.com</i>

SUBMISSION OF PROPOSALS

Proposals will be accepted in the form of an electronic submission in PDF format to sluggett@geosciencebc.com by the time and date indicated on page 1 of this RFP document. Proposals submitted in response to this RFP will not be returned, and will be kept confidential.

Original Proposals submitted after this deadline will not be accepted. Each Proponent shall be responsible for the timely delivery of its Original Proposal. All components of a proposal must be received by the submission deadline.

GBC may extend the Submission Deadline by issuing an Addendum prior to the Submission Deadline. Proponents who have confirmed their intention to submit a Proposal will be advised directly of any extension of the Submission Deadline.

ENQUIRIES / TIME EXTENSION TO THE RFP CLOSING DATE

All enquiries and other communications related to this RFP throughout the solicitation period shall be directed in writing only to Ms. Christa Sluggett by email.

To ensure the equality of information among proponents, answers to enquiries which are relevant to the quality of the proposals will be communicated to all proponents who have confirmed their interest in submitting a proposal. Such enquiries must be received at least two (2) working days before the closing date. A request for a time extension to the RFP closing date WILL NOT be considered.

VALIDITY OF PROPOSAL

Any cost estimates associated with the proposals must remain valid for acceptance for a period of not less than ninety (90) day after the closing date of the RFP. After the RFP closing date, no amendments to the proposal will be accepted. However, during the evaluation the Technical Authority may require clarification from or conduct interviews with Proponents.

AMENDMENT OF PROPOSAL

A Proponent may amend its Proposal prior to the Submission Deadline by withdrawing its original Proposal and submitting a revised Proposal.

GBC may, in its sole discretion, seek clarification of any matter in a Proposal in any manner it considers appropriate including investigating the abilities and experience of the Proponents, seeking information from other parties about the Proponent, requiring the Proponents to submit supplementary documentation and seeking the Proponent's acknowledgement of GBC's interpretation of the Proponent's Proposal.

APPLICABLE LAWS

Any contracts subsequently negotiated and awarded with respect to this RFP shall be interpreted and governed, and the relations between the Parties determined, by the laws in force in the province of British Columbia and the parties attorn to the jurisdiction of the British Columbia courts.

RIGHTS OF GEOSCIENCE BC

Geoscience BC reserves the right to:

- a) Reject any or all proposals received in response to this RFP
- b) Enter into negotiations with one or more Bidders on any or all aspects of its proposal;
- c) Accept any proposal in whole or in part;
- d) Cancel and/or reissue this requirement at any time;
- e) Award one or more contracts;
- f) Verify any or all information provided with respect to this requirement;
- g) Award contracts without competition for follow-on-work if any, to the successful proponent for this requirement.

INFORMATION PROVIDED BY GEOSCIENCE BC

No representation or warranty, expressed or implied, is made and no responsibility of any kind is accepted by GBC, or its advisors, employees, consultants or agents, for the completeness or accuracy of any information contained in the RFP Documents or that is provided during the RFP process or contract negotiation process, or under a contract that may be entered into, if any.

CHANGES TO THE RFP DOCUMENTS

GBC may, prior to the Submission Deadline, without liability, cost or penalty, alter the Submission Deadline and amend or supplement the RFP Documents by Addenda only. No other communications of any kind whatsoever will modify the RFP Documents.

COSTS OF PROPOSAL

The Proponent shall bear all costs and expenses with respect to the preparation and submission of its Proposal and any other activity pertaining to its Proposal, including its participation in the RFP process and contract negotiation, if any. GBC shall not be liable to pay any such costs/expenses regardless of the conduct or the outcome of the RFP process.

CONFIDENTIALITY

GBC and its partners will take all reasonable precautions to maintain the confidentiality of the information submitted by the Proponents, subject to any disclosure required by law. GBC reserves the right, however, to disclose the Proposal to employees, servants, agents, advisors and consultants of GBC and its partners and affiliates for the purpose of assisting GBC in evaluating the Proposal. The employees, servants, agents, advisors and consultants of GBC and its partners and affiliates will not be liable for any damages resulting from any disclosure before, during or after the issuance of this RFP and the submission of a Proposal.

Proponents will take all reasonable precautions to maintain the confidentiality of any information provided by GBC, subject to any disclosure required by law. Proponents reserve the right, however, to disclose the Proposal to employees, servants, agents, advisors and consultants of the Proponent and its affiliates for the purpose of assisting Proponents in preparing the Proposal.

NO PUBLIC STATEMENTS

Recipients of or Proponents to this RFP shall not issue any public statement or news release pertaining to this RFP without the prior written consent of GBC.

ABSENCE OF CONTRACTUAL OBLIGATIONS DURING RFP PROCESS

- (a) GBC shall have no obligation to enter into a contract with a Proponent in respect of the provision of Services that are the subject of this RFP. GBC shall only have obligations to a Proponent if it decides to execute a written agreement with a Proponent and such obligations shall be in accordance with the terms and conditions of that agreement as finalized between GBC and the Proponent.
- (b) GBC may, in its sole discretion, for any reason and at any time, take any action in respect of the Proposals it receives including:
 - (i) Entering into further discussions or clarification meetings with one or more of the Proponents;
 - (ii) Entering into any contract or contract negotiations with one or more of the Proponents;
 - (iii) Inviting any of the Proponents to participate in another competitive process to carry out the Services;
 - (iv) Requesting one or more of the Proponents to supplement and resubmit their Proposal;
 - (v) Accepting or rejecting any Proposal;
 - (vi) Annulling this RFP process and rejecting all Proposals; or
 - (vii) Annulling this RFP process and commencing a new process;

at any time without incurring any liability to an affected Proponent and without any obligation to inform an affected Proponents of the reasons for GBC's actions. Nothing in this subsection or elsewhere in the RFP Documents shall impact or affect the validity of (a) and (b).

FURTHER INFORMATION, CLARIFICATION AND CONTACT INFORMATION

Requests for further information, clarification or for any other purpose related to this RFP are to be made by e-mail to:

Christa Sluggett

E-Mail: sluggett@geosciencebc.com

- (a) Proponents are responsible for seeking any clarification that they require well in advance (at least 2 working days) of the Submission Deadline. GBC shall not be responsible for any misunderstanding of the RFP Documents.
- (b) For all purposes related to this RFP, Proponents shall not contact or attempt to contact:
 - (i) Any GBC officer, employee, subcontractor, agent, representative, consultant or volunteer with respect to this RFP, **other than the GBC contact set out in subsection (a) above; and**
 - (ii) Any other prospective Proponent except for the purpose of discussing the possibility of submitting a Proposal as a Joint Venture.

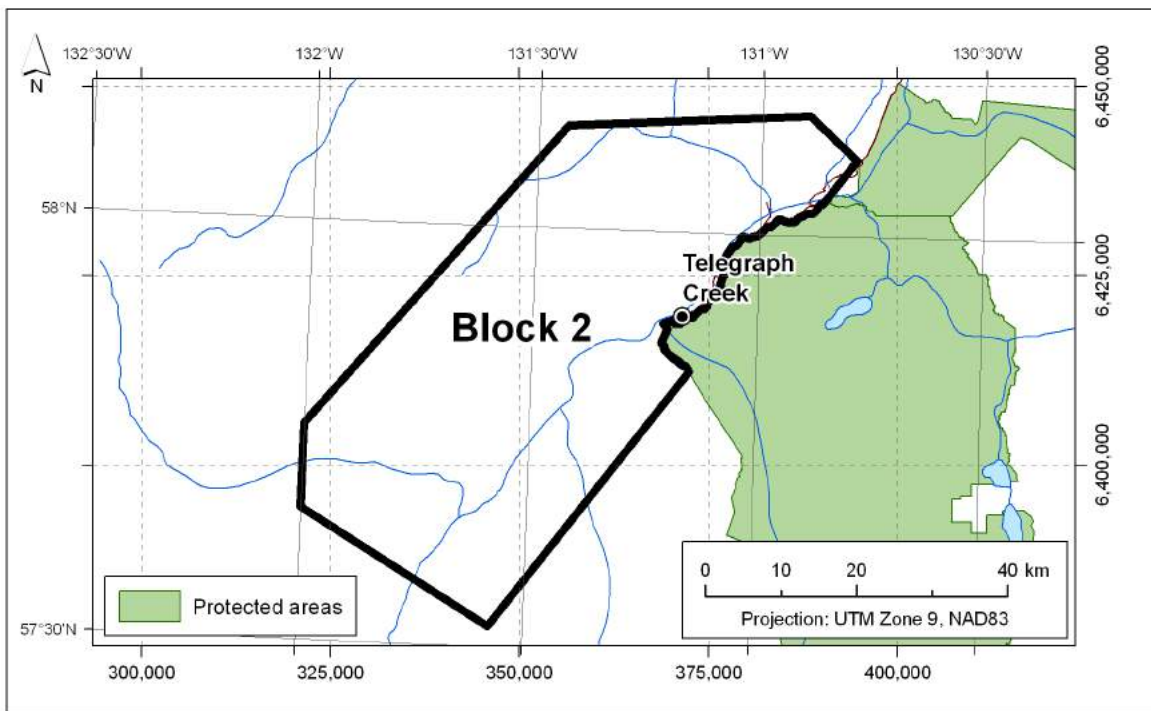
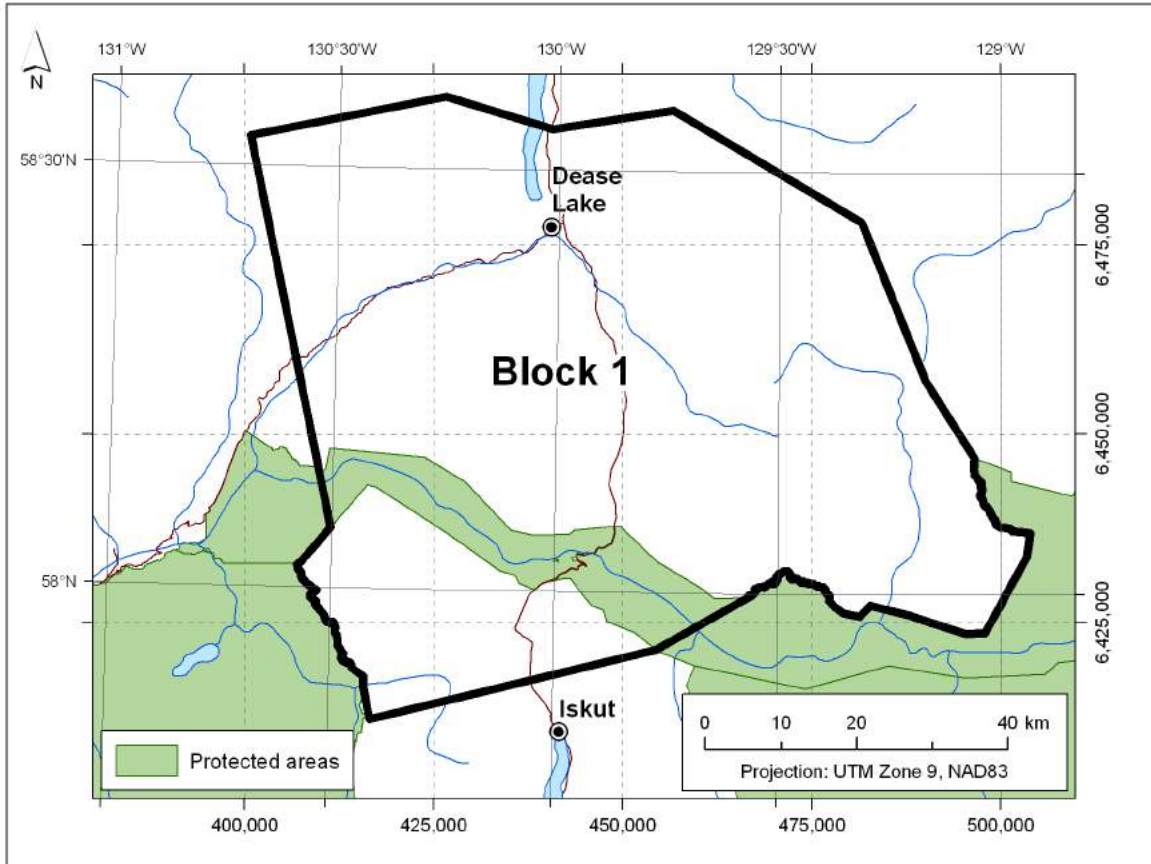
METHOD OF SELECTION

This RFP will be awarded based on qualifications, work plan and budget (in Canadian dollars). GBC shall, in its sole discretion, use any evaluation criteria (whether subjective or objective), it deems suitable to evaluate the Proposals. In the event that GBC selects a Proponent for the provision of the Services, GBC will notify each Proponent in writing, and GBC's method of selecting the Proponents will remain confidential to GBC.

AGREEMENTS

GBC will confirm the business arrangement in the form of a Project Agreement to be drafted after selection of the successful Proponent(s).

APPENDIX 1: Detailed Maps



Shapefiles for both blocks are available for download through Geoscience BC's website.